

300.4 GEN HQ USAFIP-NL (1st MP)

MISCELLANEOUS ORDERS

DECLASSIFIED

Authority MMO 883078

**DECLASSIFIED**

Authority NND 883078

Recd 1850  
7/11/45

30045-3  
Hq  
934

S E C R E T  
Auth: Inf Comdr  
Init: \_\_\_\_\_  
Date: 10 July 1945

Adv GHQ, USAFIP NL  
10 July 1945  
at 1200Z

FIELD ORDER #1

MLPS: Luzon - 1:50,000 Second Edition

1. a. Omitted.

b. (1) One platoon of Co C, 11th Infantry, occupied BONTOC 9 July. One platoon D Company, 121st Infantry, reached DANTAY 1300 July 10. Regiment enroute on Hwy #11 to occupy and secure BONTOC. 1st and 2nd Bns, 15th Infantry, occupied and secured SABANGAN 1600 July 9. Cos B and C, 66th Infantry, completely occupied and secured LEPANTO 1230 9 July. Elements of C Company, 66th Inf, have reached the outskirts of MANKAYAN.

(2) FO #12, Headquarters XIV Corps, dated 10 July 1945 assigns following pertinent missions to adjacent units.

(a) 6th Inf Div -

- aa. Employing 11th Inf ( - 1st and 2nd Bns), advance rapidly W and seize BUNHLIAN.
- bb. Be prepared on Corps Order to advance to the W and seize MAYOYAO.
- cc. Seize KIANGAN without delay; continue advance aggressively NW, seize and secure BANAUE.

(b) 32d Inf Div -

- aa. Secure BAGUIO, advance aggressively NE along Hwy 11 to Km 90, making junction thereat with USAFIP NL and open Hwy 11 as supply route.

2. USAFIP NL forces under Infantry Commander will:

- a. Block hostile egress to the N along Hwy 11 in vicinity BONTOC.
- b. Continue advance to the E along Hwy 4, secure SABANGAN.
- c. Seize and secure MANKAYAN, advance to the southwest and secure KM 90, making junction with 32nd Inf Div.
- d. Open Hwy 11 for vehicular traffic from KP 90 to SABANGAN and from SABANGAN to BONTOC.

- e. Open Hwy 4 for vehicular traffic from BAUKO to SABANGAN.
- f. Open CERVANTES-KP 90 Mt Trail road for vehicular traffic.
- g. BOUNDARIES:

- (1) Between 6th Inf Div and USAFIP NL: CALANAN-MT MAGSINGIT-MT BINULAUAN-MT PATOC-MT PUGUIS-POLIS PASS-MT KAPILIGAN-MT PULOG (all inclusive to 6th Div).
- (2) Between 32nd Div and USAFIP NL: BACNOTAN-AMSULING-AMPUSUNGAN-LOO-LUTAB PINAYAG-LABANG-BANUT-ANTIPOLO-MT PULOY (all inclusive to 32nd Div).
- (3) Between 15th Inf and 121st Inf: From point (64.50-54.80) E along Hwy #4 thru SABANGAN to point at (78.00-57.90), inclusive to 15th Inf.
- (4) Between MP Bn and 15th Inf: From point at (64.50-54.80) to KAGUBATAN, thence to PANDAYAN, thence to CADADANAN and to point at (64.30-43.00), inclusive to 15th Inf.
- (5) Between 66th Inf and MP Bn: CERVANTES to southeast following ABRA River to point at (55.30-50.00), thence to PASNADAN (58.50-47.20) to point at (64.30-43.00) inclusive to MP Bn.
- (6) Between the 66th Inf and the 15th Inf: Point at (64.30-43.00) south following vertical grid line 65.00 running S inclusive to 66th Inf.

3. a. 1st Bn, 11th Infantry, less Company C, will assemble at BAGNEN, march to DANTAY and destroy remaining enemy thereat. Route: BAGNEN-SAGADA-ANTADAO-DANTAY.

b. Company A, MP Bn, will maintain pressure on the enemy at DANTAY. Upon the arrival of elements of 1st Bn, 11th Inf (less Co C) in vic of DANTAY and the establishment of patrol contact by CO, 1st Bn, 11th Infantry with Co A, MP Bn, the latter unit passes to the control operationally and for supply to the CO, 1st Bn, 11th Infantry, PA.

c. Co C, with 1 platoon, Co K, 11th Inf, PA, attached for operations and supply, will

- (1) Continue to block enemy and prevent him from egressing N of BONTOC along BONTOC-LUBUAGAN Road.
- (2) Continue to secure and furnish intelligence information about the enemy to this Headquarters.
- (3) Continue to occupy BONTOC Central and destroy any enemy therein.
- (4) Upon patrol contact by CO, 1st Bn, 11th Inf with Co C and 1 Plat, Co K, 11th Inf, the latter units will revert to the control of CO, 1st Bn, 11th Infantry,

- 3 -

PA for operations and supply.

d. 121st Inf (less 1 mortar section attached to 1st Bn, 11th Inf):

Atchd: 1st Bn, 11th Inf plus 1 Plat Co K upon physical contact made at DANTAY.

- (1) Push aggressively to the N, attack, occupy and secure BONTOC clearing Hwy 11 and immediate vicinity of enemy.
- (2) If upon arrival at DANTAY enemy resistance thoreat is not yet destroyed, assist 1st Bn, 11th Inf in the attack and capture of DANTAY.
- (3) Send a minimum of one (1) platoon east of RJ Hwys #4 and 11 to move N on high ground E and parallel to Hwy #11 to (a) protect right flank of the regiment and (b) to detect enemy concentrations, installations and gun positions. Company to join regiment at point (78.50-67.10) on Hwy #11.
- (4) Upon arrival at ALAB (76.60-63.40) send one company following route ALAB-point at (78.70-62.70)-point at (80.60-64.10)-to Bridge at (81.40-66.00) to detect, engage and destroy enemy concentrations, installations and gun positions. This company will ambush enemy movements on Hwy #4 and prevent enemy egress to SE along Hwy #4.
- (5) Upon securing BONTOC send one battalion on Hwy #4 towards KLANGAN and occupy and secure area vicinity (82.20-64.10).

e. (1) 66th Infantry (less Co M) will seize and secure MANKAYAN, advance to the southwest and secure KM 90, making junction with the 32nd Inf Div.

(2) Co M, 66th Inf (now in vicinity MT PULOG) under regimental control will -

- (a) Ambush and harass enemy movement along HUNGDUAN-BUGUIAS trail.
- (b) Exert maximum pressure on the enemy in the direction of KP 90.
- (c) Collect and transmit to this CP through Regimental Headquarters, 66th Infantry, information covering enemy installations, concentrations and gun positions from KP 90 to BUGUIAS area.
- (d) Construct an airdrop reception base and report location by coordinates on the 1:50,000 map.

f. MP Bn (less Co A):

Atchd: Cos I, M, K, 14th Inf.

- 4 -

(1) Carry out missions as outlined in FFO #2 dated 28 June 1945.

(2) Provide security and control of traffic on road and bridges from CERVANTES to BAUKO.

g. 694th FA Bn:

Atchd: 1st Bn, FA (PA)  
Btry A, 121st FA Bn (US)  
F Co, 127th Inf (US).

(1) 1st Bn, 694th FA will be in direct support of the 121st Inf and 15th Inf.

(2) 1st Bn, FA (PA) and Btry A, 121st FA (US) will be in direct support of the 66th Inf.

(3) F Co, 127th Inf (US) will furnish security for the 694th FA Bn.

h. Engineer Bn, USAFIP NL, with Co C, 340th Engineers attached for operations will -

(1) Repair and maintain roads and bridges on Hwys 4 and 11.

(2) Enlarge present L-5 airstrip at CERVANTES to C-64 airstrip.

(3) Construct L-5 airstrip vicinity of BONTOC.

4. See Administrative Annex.

5. a. Signal Communication: See Signal Annex.

b. CPs:

Advance CP, USAFIP NL - OTUKAN

Advance CP, MP Bn - CERVANTES

66th Inf - No change.

1st Bn, 694th FA - to be reported to this CP.

15th Inf - SABANGAN

121st Inf - to be reported to this CP.

Engr Bn - No change.

PARKER CALVERT  
Lt Col, Infantry  
Infantry Commander

OFFICIAL:

EMMANUEL S CEPEDA  
Lt Col, Cavalry  
Assistant G-3

- 5 -

DISTRIBUTION:

1- CG, 8th Army  
10- CG, XIV Corps  
1- CG, 309th Bomb Wing  
1- C of S, PA  
1- CO, USAFIP NL  
1- C of S  
2- G-2  
2- G-3  
2- G-4  
1- CO, 66th Inf ✓  
1- CO, 15th Inf  
1- CO, 121st Inf  
1- CO, M Co, 66th Inf  
1- CO, MP Bn  
2- Signal Officer  
2- QM  
1- CO, Engr Bn  
1- CO, 694th FA Bn  
1- SAP  
1- Hist Section (G-3)  
1- File

S E C R E T

5-3

S E C R E T  
Auth: Inf Comdr  
Init: \_\_\_\_\_  
Date: 16 July 1945

Adv GHQ, USAFIP NL  
16 July 1945 at 0700

ADDITIONAL CORRECTION TO FO #1

Under par 5. b., -

After "Advance CP, USAFIP, NL - "  
strike out "OTUKAN" and substitute "CERVANTES".

By Order of Col CALVERT:

*G. M. Barnett*  
GEORGE M BARNETT  
Lt Col, Infantry  
Asst Infantry Comdr

OFFICIAL:

*Emmanuel S Cepeda*  
EMMANUEL S CEPEDA  
Lt Col, Cavalry  
G-3 Advance

DISTRIBUTION:  
Same as FO #1



S E C R E T

Auth: Inf Comdr  
Init:                       
Date: 11 July 1945

Adv GHQ, USAFIP NL  
11 July 1945 at 1000/I

AMENDMENT AND CORRECTION TO FO #1

Paragraph 3: Add the following paragraphs:

"i. 15th Inf, PA (less 3rd Bn in Division Reserve) will

(1) Seize, occupy and secure SABANGAN.

(2) Secure ridge line at points (72.00-54.00)-(72.20-54.60)-  
(72.50-55.20).

(3) Advance aggressively S on Hwy 11 to effect junction  
with 66th Inf and 32nd Div. When this junction has  
been effected, move to assembly area to be designated  
by Infantry Commander on orders of Infantry Commander.

(4) Keep Hwy 4 clear of enemy from BAUKO to SABANGAN and  
Hwy 11 clear of enemy as it advances.

(5) Continue sending out intelligence patrols and combat  
patrols in its assigned sector.

"j. 3rd Bn, 15th Inf:

(1) 3rd Bn, 15th Inf less two plats Co K will assemble in  
BAUKO as Division Reserve.

(2) 2 plats Co K will mop up remnants of enemy in MT AMO  
and upon completion of this operation, will join the  
3rd Bn at BAUKO as part of Division Reserve."

Paragraph 3. c. After "Co C" and between first ", " insert:

"11th Inf, PA."

Paragraph 3. d. Add the following paragraphs:

"(6) 1st Bn, 11th Inf plus 1 Plat Co K will patrol aggres-  
sively the area BONTOC-MT CLAWIT (79.9-51.6)-PCLIS  
PASS-BARLIG-BONTOC.

"(7) Continue sending out intelligence patrols and combat  
patrols in its assigned sector."

- 2 -

Paragraph 3. e. Add the following paragraphs:

"(3) Continue sending out intelligence patrols and combat patrols in its assigned sector.

"(4) Clear the CERVANTES-KP 90 MT TRAIL Road, and immediate vicinity of enemy."

Paragraph 3. h. Add the following paragraph:

"(4) Repair and maintain the CERVANTES-KP 90 MT TRAIL road and bridges thereon."

Paragraph 3. e. (1) Delete the word "southwest" and substitute therefor the word "southeast".

*Parker Calvert*  
PARKER CALVERT  
Lt Col, Infantry  
Infantry Commander

OFFICIAL:

*Emmanuel S Cepeda*  
EMMANUEL S CEPEDA  
Lt Col, Cavalry  
Assistant G-3

DISTRIBUTION:

Same as FO #1

17 2012 1000 02 1000  
1914  
1914  
1914  
1914  
1914

S E C R E T

Auth: Inf Comdr

Init: W 13

Date: 21 July 1945

Adv CP, GHQ, USAFIP NL  
21 July 1945 at 0400/I

FIELD ORDERS #2

MAPS: AMS, Luzon - 1:50,000, Second Edition

1. a. Omitted.

b. (1) First Platoon, Company B, 85th Mortar Chemical Bn, now enroute to KOLALO, attached to 66th Inf for operational control. MANKAYAN completely occupied by 66th Inf 1540 18 July. POLIS PASS occupied and secured by 121st Inf 1430 18 July. Leading elms 15th Inf pressing withdrawing enemy troops on Hwy 11 5000 yds S MAYABAY.

(2) Leading elms adjacent Divs located as follows:

- (a) 6th Inf Div - vic BANAUE (90.9-46.45) 21 July 1945
- (b) 32nd Inf Div - (57.00-16.00) 20 July 1945

(3) FO #19 Headquarters XIV Corps dated 18 July 1945 assigns following pertinent missions to -

(a) 6th Inf Div:

- aa. Seize and secure BANAUE and destroy all hostile forces in the BANAUE-MAYOYAO area.
- bb. Be prepared upon Corps order for further advance to POLIS PASS making junction with USAFIP NL and opening Hwy 4 from BAGABAG to BONTOC.
- cc. Maintain contact with USAFIP NL.

(b) 32nd Inf Div:

- aa. Advance aggressively NE along Hwy 11 to RJ Hwy 11 and MANKAYAN Rd (KM 90) making junction thereat with USAFIP NL and open Hwy 11 as a supply route.
- bb. Continue reinforcement of USAFIP NL with one rifle company and one Btry FA (155 MM How).

2. USAFIP NL forces under Inf Comdr will -

a. Continue current missions.

b. Be prepared on Corps order to advance to the E from KM 90 via LOO-ASIN RIVER VALLEY on HUNGDUAN.

- 2 -

c. Continue control of POLIS PASS and effect junction with 6th Inf Div.

d. BOUNDARIES - Effective 0001 22 July 1945:

- (1) Between 37th Inf Div and USAFIP NL: no change. ✓
- (2) Between 6th Inf Div and USAFIP NL: CALANAN (excl)-MAGMET-MAYATAP-BARLIG-POLIS PASS-MT KAPILIGAN (76.3-38.1)-BARLIG-MT PALUGLOKO (68.5-30.7) (all inclusive to 6th Inf Div.
- (3) Between 32nd Inf Div and USAFIP NL: MT PALUGLOKO (excl)-RJ HWY 11 and MANKAYAN Rd-AMPUSUNGAN-KIMBUNGAN-mouth BARORO RIVER (all inclusive to USAFIP NL).
- (4) Between the 66th Inf and the 15th Inf: Vertical grid line 63 all inclusive to 66th Inf.
- (5) Between 66th Inf and MP Bn - no change.
- (6) Between 15th Inf and 121st Inf: SABANGAN (excl)-MT CLAWIT-POLIS PASS (all incl to 121st Inf).

3. a. 121st Inf:

Atchd: 1st Bn 11th Inf with 2 Plats Co K 11th Inf.  
Co A, MP Bn.

- (1) Continue current mission.
- (2) Employing 1st Bn 11th Inf with 1 mortar section atchd continue secure and control POLIS PASS and establish and maintain contact with leading elms 1st Inf, 6th Div.
- (3) Block hostile avenues of approach to BANAUE within its area of operation.
- (4) Release 1st Bn to 66th Inf. This Bn hereby relieved as division reserve, move immediately to vic KOLALO and upon arrival thereat, CO 66th Inf will assume operational control and supply responsibility.
- (5) Move 3d Bn from BONTOC to OTUKAN as division reserve. Upon arrival at OTUKAN, Bn Comdr will detail one company to relieve C Company 121st Inf, attached to Engineer Unit vic BAUKO. Supply of relieving company remains the responsibility of the OC Engineer Effort.
- (6) 121st Inf (less 2 Bns) with Co A, MP Bn and 2 Plats Co K 11th Inf, atchd, will continue to secure and control BONTOC and will seek and destroy enemy stragglers and remnants thruout its area of operation.

JUL 4299 .9  
66th Inf.

Partly destroyed  
Engineers  
remains of  
121st Inf  
Co K 121st  
121st Inf  
Contract  
101400  
883078

- 3 -

b. 66th Inf:

Atchd: 1st Bn 121st Inf  
1st Plat, Co B, 85th Mortar Chemical Bn

- (1) Continue current missions.
- (2) Destroy remaining hostile forces in the MANKAYAN area, move aggressively to KM 90 and effect junction with the 127th RCT advancing N on Hwy #11.
- (3) Withdraw one Bn to be relieved by 1st Bn, 121st Inf. Relieved Bn to go into bivouac for rest, reorganization and training at a place to be designated by Regimental Commander.

c. 15th Inf:

- (1) Continue current missions.
- (2) Intensify aggressive advance to S on Hwy #11 and effect junction with 66th Inf.
- (3) Secure uninterrupted use of Hwy #11 thruout assigned area of operation.
- (4) Block hostile egress to the N from KM 90 and MT DATA by aggressive patrolling S along general line MT KAPILIGAN-MT DATA-BATO.
- (5) Be prepared on orders from this Headquarters to advance to the E from KM 90 via LOO-ASIN RIVER VALLEY on HUNGDUAN.

d. 694th FA Bn (US):

Atchd: 1st Bn, FA (PA)  
1 Btry A, 121st FA Bn (US)  
F Co, 127th Inf (US)

- (1) 694th FA Bn (less Btry C) will be in direct support of the 15th Inf.
- (2) 1st Bn, FA (PA), Btry A, 121st FA (US) and Btry C, 694th FA Bn (US) will be in direct support of the 66th Inf.
- (3) F Co, 127th Inf (US) will furnish security for the 694th FA Bn (US).

- 4 -

(4) No repeat no firing by Arty Units in zone of action of adjacent Divs without clearance from Arty Hq of the major unit in whose zone of action the fire is to be delivered.

e. Engineer Bn, USAFIP NL, with Co C, 340th Engineer atchd for operations, will continue maintaining and opening extensions of Hwys #4 and 11 thruout assigned area of operation.

f. MP Bn (less Co A):

Atchd: Cos I, M, K, 14th Inf.

(1) Continue current missions and extend security of road and bridges and traffic control on Hwy #4 to SABANGAN.

4. a. 7th District Hospital is hereby detached from 11th Inf and attached to 121st Inf. The Hospital personnel and equipment from present location will move immediately to BONTOC.

b. Other details no change.

5. a. Signal Communication:

(1) 694th FA will employ the following Corps Arty Fire Direction Radio net frequencies for the purpose of coordinating fires between divisions:

Channels on 195 Sot:

2672-Primary  
4115-Secondary  
5305-Tertiary

(2) HQ 6th Div Arty is designated as NCS.

(3) Other details no change.

b. CPs:


Adv CP, USAFIP NL - CERVANTES  
Adv CP, MP Bn - CERVANTES  
66th Inf - KOLALO  
15th Inf - to be reported to this CP  
121st Inf - BONTOC  
694th FA Bn - PINGAD  
Engr Bn - CERVANTES

By Order of Lt Col CALVERT:

*J. M. Barrett*  
GEORGE M. BARRETT  
Lt Col, Infantry  
Asst Infantry Comdr

- 5 -

OFFICIAL:

  
EMMANUEL S CEREDA  
Lt Col, Cavalry  
G-3 Advance

DISTRIBUTION:

- 1- CG, VIII Army
- 10- CG, XIV Corps
- 1- CG, 309 Bomb Wing
- 5- C of S (PA)
- 1- CO, USAFIP NL
- 1- C of S
- 2- G-1
- 2- G-2
- 2- G-3
- 2- G-4
- 2- CO, 15th Inf ✓
- 2- CO, 66th Inf
- 2- CO, 121st Inf
- 2- CO, 694th FA Bn
- 1- CO, MP Bn
- 1- CO, Engr Bn
- 1- CO, 1st FA Bn (PA)
- 1- 1st Plat, 85th Chem Bn
- 2- CO, QM Bn
- 2- Signal Officer
- 2- SAP
- 1- Hist Section
- 1- File

*CO 15th July*

**S E C R E T**  
: Auth: Inf Comdr  
: Init: ED  
: Date: 27 July 1945

Adv HQ, USAFIP NL  
27 July 1945 at 1200/I

**FIELD ORDERS #3**

**MAPS:** AMS, Luzon - 1:50,000 Second Edition  
North Luzon, Coast and Geodetic Survey - 1:200,000

1. a. Omitted.

b. (1) 1st Bn 11th Inf with 1 mortar section, Combat Co, 121st Inf (atcd) passed to control of 6th Inf Div at vic POLIS PASS 1800 24 July.

(2) RJ Hwy 11 (62.7-32.3) was secured by elements of 66th Inf, PA, at 1700 25 July 1945 advancing SE along MANKAYAN Rd.

(3) Pertinent missions assigned adjacent units per FO #20 XIV Corps dated 24 July 1945:

(a) 6th Inf Div:

aa. Seek out and destroy all hostile forces within assigned zone of action with particular attention to that area west of Hwy #4.

bb. Assume control 1st Bn 11th Inf in place in vic POLIS PASS.

cc. Secure uninterrupted use of Hwy #4 thruout assigned zone of action.

(b) 32nd Inf Div:

aa. Continue advance aggressively NE along Hwy #11 and MANKAYAN Rd (KM 90) making junction thereat with USAFIP NL.

bb. Secure uninterrupted use of Hwy #11 thruout assigned zone of action.

cc. After making junction with USAFIP NL, initiate aggressive action to seek out and destroy all hostile forces in its zone of action with particular attention to AGNO RIVER VALLEY.

dd. Block hostile egress to the S along the general line AMBUCLAO-BOKOD-KAPAYA-PINGKILAN.

ee. Block hostile avenues of approach including N and S approaches to OLD SPANISH and VILLA VERDE Trails and in the DUPAX-MALASIN areas.



ff. Continue reinforcement of USAFIP NL with 1 rifle company and 1 Btry FA (155 mm How).

2. USAFIP NL forces and atchd units under Infantry Commander will -
- a. Block all hostile avenues of egress to the N in the vic BONTOC-BARLIG.
  - b. Make junction with 32nd Inf Div.
  - c. Aggressively seek out and destroy all enemy forces thruout assigned zone of action with particular attention to area E of Hwy 11 and in the MANKAYAN-MT DATA area.
  - d. Maintain uninterrupted use of Hwy 11 from RJ MANKAYAN Rd to BONTOC and of Hwy 4 from POLIS PASS TO BONTOC.
  - e. Maintain uninterrupted use of other roads in the within area of operation.
  - f. Boundaries effective 0800/I 25 July 1945:
    - (1) Between 6th Inf Div and USAFIP, NL: CALANAN (excl) - MAGMET - MAYATAP - BARLIG - POLIS PASS - (all incl to USAFIP, NL) - MT KAPILIGAN - JABANGAN (84.2-34.6) - TUCAC (83.85-17.5) (all incl to 6th Inf Div).
    - (2) Between 32nd Inf Div and USAFIP NL: TUCAC (excl) - MT TABAYOC (69.9-19.15) - SABITA (62.45-25.30) - RJ Hwy 11 and MANKAYAN RD - AMPUSONGAN - KIBUNGAN - MOUTH BARORO RIVER (all incl to USAFIP NL).
    - (3) Between 37th Inf Div and USAFIP NL: no change.
    - (4) Between MP and the 66th Inf: CERVANTES - SE along AERA RIVER - to point at (55.1-52.0) - thence to hill at (57.6-49.5) - trail jct (60.6-47.1) to pt at (63.0-44.3) (all inclusive to MP Bn).
    - (5) Between 66th Inf and 15th Inf: Point at (63.0-44.3) to KP 90 (all inclusive to 66th Inf).
    - (6) Between the 66th Inf and 121st Inf: KP 90 - SABITA (all inclusive to 66th Inf).
    - (7) Between MP and 15th Inf: Point (63.0-44.3) SADSADAN - (68.0-50.0)-LESEB (69.9-51.0) - Hill (71.90-53.95) - Hill (72.5-55.2) - SABANGAN (74.3-57.5) - Hill (70.2-60.7)-Hill (65.7-64.0) (all inclusive to the MP Bn).

- 3 -

(8) Between 15th Inf and 121st Inf: KP 90 - Hill (68.5-33.5) - Hill (69.9-35.6) - Hill (72.1-35.3) MT AB40 (74.2-37.5) - MT KAPILIGAN (all inclusive to the 121st Inf).

3. a. 121st Inf (less 1 mortar section, Combat Company, 121st Inf, PA, and Det Regtl S-4 Section):

Atchd for operations and supply: Co A, MP Bn

(1) 2nd Bn, 121st Inf and atchd Det Regtl S-4 Section, until relieved by elements of the 15th Inf, with Co A, MP Bn atchd, will -

aa. Maintain uninterrupted use of Hwy 11 from SABANGAN incl to BONTOC incl and Hwy 4 from BONTOC to POLIS PASS incl.

bb. Block all hostile avenues to the N in the vic BONTOC-BARLIG.

cc. Maintain contact with 6th Inf Div.

(2) 2nd Bn, 121st Inf, with atchd Regtl S-4 Section, upon relief by elements of 15th Inf, will assemble in BONTOC without delay and will move without delay by motor to vicinity of RJ Hwy 11 (62.7-32.3) where it will revert to control of CO, 121st Inf. QM will furnish necessary transportation.

(3) 1st Bn, 121st Inf and 1 mortar section, Combat Co, 121st Inf atchd to 66th Inf, passes to control of CO, 121st Inf as of 1800 27 July 1945.

(4) 3rd Bn, 121st Inf and 1 mortar section, Combat Co, 121st Inf, at present in division reserve, passes to control of CO, 121st Inf as of 1800 27 July 1945.

(5) 121st Inf (less 2nd Bn and detachment Regtl S-4 Section) will seek out and destroy the enemy in its area of operations.

b. 15th Inf will -

(1) Relieve 2nd Bn, 121st Inf in vicinity of BONTOC.

(2) Maintain uninterrupted use of Hwy 11 from RJ (62.7-32.3) (excl) to BONTOC and of Hwy 4 from BONTOC to POLIS PASS (incl) by patrolling and outposting vic MT DATA, SABANGAN, BONTOC, vic POLIS PASS and such other places as CO, 15th Inf, PA, may deem necessary.

- (3) Block all hostile avenues of egress to the N in the vicinity BONTOC-BARLIG.
  - (4) Establish and maintain contact with 6th Div.
  - (5) Aggressively seek out and destroy any remaining enemy forces in the MT DATA area.
- c. 66th Inf (less 1 Bn) will -
- (1) Continue to advance aggressively to SW along Hwy 11 until junction effected with 127 RCT destroying hostile forces on Hwy 11 and on highground immediately E and W of Hwy.
  - (2) Maintain uninterrupted use of Rd from CERVANTES (excl) to RJ (62.7-32.3) (incl) by patrols and outposts via RJ (62.7-32.3), GUBANO, MANKAYAN, COMILL/S and such other places as the CO, 66th Inf, PA may deem necessary.
  - (3) Aggressively seek out and destroy any remaining enemy forces in the MANKAYAN area.
- d. (1) One (1) Bn, 66th Inf (to be designated and reported without delay to this HQ by CO, 66th Inf) will be in division reserve in vicinity GUBANO.
- (2) One (1) platoon of division reserve will provide local security for Btry A, 121st FA Bn and will report to CO, 694th FA Bn for instructions.
- e. One platoon, Co B, 85th Chem Mortar Bn, at present attached 66th Inf, passes to control CO, 121st Inf for operations and supply without delay.
- f. 694th FA Bn (US):
- Attached: 1st FA Bn (PA)  
Btry A, 121st FA Bn (US)  
F Co, 127th Inf (US)
- (1) 1st FA Bn (PA), Btry A, 121st FA Bn and 694th FA Bn will be in direct support of the 66th Inf and the 121st Inf.
  - (2) F Co, 127th Inf (US) will furnish security for the 694th FA Bn.
  - (3) No repeat no firing by Arty Units in zone of action

of adjacent divisions and Regts without clearance from Arty Hq of the major unit in whose zone of action the fire is to be delivered.

g. Engineer Bn, USAFIP NL with Co C, 340th Engineer Bn atchd for operations:

(1) Will continue maintaining and repairing -

(a) Hwys 4 and 11

(b) Rd from CERVANTES to (62.7-32.3) Hwy 11, and will maintain and repair rd (62.7-32.3) Hwy 11 - (64.0-26.4).

(2) Construct L-5 airstrip in LOO VALLEY.

h. MP Bn (less Co A):

Atchd: Cos I, M and K, 14th Inf.

(1) Continue current missions and extend security of road and bridges and traffic control of Hwy 4 to SABANGAN (excl for security).

(2) Provide without delay one (1) company as security for Adv CP, USAFIP NL when called for.

i. Elements of Hospital Company, 7th District, USAFIP NL, at present in BCNTOG, pass to control of Chief Surgeon, USAFIP NL upon his issuing instructions to them.

j. Maximum use will be made of air support. No air support missions will be conducted outside of zone of action of USAFIP NL without notification and clearance with headquarters of the adjacent unit. Regts of USAFIP NL will get clearance on any airstrike called for outside of their respective areas.

x. Commanding Officers of units mentioned in paragraphs 3. a, b, c and h will -

(1) Send patrols in area of operation visiting inhabited places directing civilian officials and civilians thereof to promptly report all enemy elements in their vicinity and not to give aid or comfort to enemy elements, explaining to civilians that their failure to comply with these instructions will necessitate drastic action against them.

- 6 -

FO #3

(2) Initiate aggressive action to seek out and destroy all hostile forces in their respective areas of operations.

4. a. An advance clearing station will be established without delay vicinity GUBANO.

b. Other details: No change.

5. a. CPs:

121st Inf - initially vicinity RJ (62.7-32.3)

15th Inf - SABANGAN

66th Inf - initially vicinity RJ (62.7-32.3)

Adv CP, MP Bn - CERVANTES

694th FA Bn - to be reported

1st FA Bn - initially vicinity RJ (62.7-32.3)

Adv CP, Engr Bn - vicinity RJ (62.7-32.3)

Adv CP, USAFIP NL - initially at CERVANTES, to move to LOO VALLEY at later date.

b. No change.

By Order of Lt Col CALVERT:

*G. M. Barnett*  
GEORGE M BARNETT  
Lt Col, Infantry  
Asst Infantry Comdr

OFFICIAL:

*Emmanuel S. Cepeda*  
EMMANUEL S CEPEDA  
Lt Col, Cavalry  
G-3 Advisee

DISTRIBUTION:

- 1- CG, 8th Army
- 10- CG, XIV Corps
- 1- CG, 309th Bomb Wing
- 5- C of S, Phil Army
- 1- CO, USAFIP NL
- 1- C of S
- 2- G-1
- 2- G-2
- 2- G-3
- 2- G-4
- 2- TAG
- 2- QM Bn
- 2- CO, 121st Inf
- 2- CO, 15th Inf
- 2- CO, 88th Inf
- 2- CO, 694th FA Bn (US)
- 2- CO, MP Bn
- 1- CO, Engr Bn
- 1- CO, 1st FA Bn (PA)
- 1- CO, 1st Plat, Co B, 85th Chem Bn
- 2- Signal Officer
- 2- SAP
- 1- Hist Section
- 1- CO, 7th Dist Hosp Co
- 1- OC, Clearing Stn
- 1- File

15<sup>th</sup>

CO-15<sup>th</sup> Inf

**S E C R E T**  
Auth: Inf Comdr  
Init: (AD)  
Date: 28 July 1945

ADV CP, USAFIP NL  
29 July 1945  
at 0700

AMENDMENT TO FO #3 this Headquarters dated 27 July 1945:

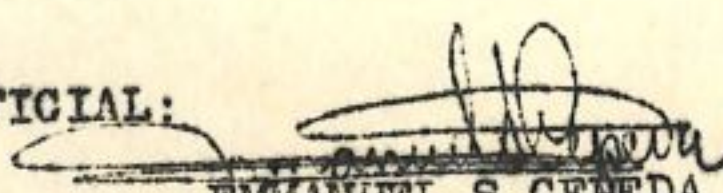
Delete par 2. f. (6) and substitute therefor:

"Between the 66th Inf and the 121st Inf: SABITA (excl)-  
KP 90 (all inclusive to 66th Inf)"

By Order of Lt Col CALVERT:

*G. M. Barnett*  
GEORGE M BARNETT  
Lt Col, Infantry  
Asst Infantry Comdr

OFFICIAL:

  
EMMANUEL S CEREDA  
Lt Col, Cavalry  
G-3 Advance

DISTRIBUTION:

Same as FO #3

T- LTJO  
T- HTEA SECTION (3-2)  
T- CO' CTOOLING SECTION  
T- 3 B  
T- CO' 6044 B. BU  
T- ON  
T- DIA 300000' 62' 11.11 MI  
T- CO' ENGL BU

Date: 8 July 1945

Adv GHQ, USAFIP NL  
Cervantes  
8 July 1945 at 1900/I

FRAGMENTARY FIELD ORDERS #5

MAPS: North Luzon - 1:50,000 Second Edition.

1. 1st Bn, 11th Inf (less Co C) with Co A, MP Bn, atchd:
  - a. Co A, MP Bn, will maintain pressure on the enemy at DANTAY.
  - b. Co A, 11th Inf, will continue mopping up enemy remnants at MT AMO and area 3000 yds E and S of MT AMO. Upon completion of this mission the company will assemble at BAGNEN and await further orders.
  - c. 1st Bn, 11th Inf, less Cos A and C from present location will move not later than 0800 9 July 1945 to DANTAY and reenforce Co A, MP Bn in attacking the enemy. Route: BAGNEN-SACADA-ANTADAO-DANTAY.
2. 121st Inf, PA:
  - a. From present location at BAUKO, pass thru elements of 15th Inf at OTUKAN moving north of and along Hwy #4 and seize initially high ground west of Hwy #11 between RJ Hwys 4 and 11 and point on Hwy #11 opposite GONAGON (70.3-60.8).
  - b. Push aggressively N towards DANTAY.
3. 15th Inf, PA:

After passed thru by 121st Inf, PA -

  - a. Seize and secure SABANGAN.
  - b. Seize and secure high ground between points (72.5-55.2) and (72.00-55.00).
  - c. With 1 Bn supported by 1 Btry, 694th FA Bn, will push S on Hwy #11 and occupy and secure PINGAD.
  - d. Clear the road of the enemy on Hwy #4 from BAUKO to SABANGAN and on Hwy #11 from SABANGAN to LUGLUG.



c. Establish security outpost at LUGLUG.

4. 66th Inf, PA:

Will continue current missions.

5. MP Bn:

Will secure road and bridges from CERVANTES to BAUKO.

By Order of Lt Col CALVERT:

*G. M. Barnett*  
GEORGE M BARNETT  
Lt Col, Infantry  
Asst Infantry Comdr

OFFICIAL:

*Emmanuel S Cepeda*  
EMMANUEL S CEPEDA  
Lt Col, Cav, PS  
Assistant G-3

DISTRIBUTION:

- 1- CG, 8th Army
- 10- CG, XIV Corps
- 1- CO, USAFIP NL
- 1- C of S
- 1- G-1
- 2- G-2
- 2- G-3
- 2- G-4
- 2- Adj Gen
- 1- CO, 121st Inf
- 1- CO, 66th Inf
- 1- CO, 15th Inf
- 1- CO, Co A, 11th Inf
- 1- CO, 1st Bn, 11th Inf
- 2- CO, Signal Officer
- 1- CO, Engr Bn
- 1- Div Surgeon, USAFIP NL
- 1- QM
- 1- CO, 694th FA Bn
- 1- SAP
- 1- CO, Clearing Section
- 1- Hist Section (G-3)
- 1- File

5-3

Auth: Inf Comdr  
Init: G.M.B.  
Date: 19 July 1945

ADV GHQ, USAFIP NL  
19 July 1945  
at 2100/I


FRAGMENTARY FIELD ORDERS #10

First Platoon, Company B, 85th Mortar Chemical Bn will move from present location at CERVANTES to vic CP 66th Inf at KOLALO. Upon arrival thereat it is attached to 66th Inf for operational control and supply.

By Order of Lt Col CALVERT:

*G.M. Barnett*  
GEORGE M BARNETT  
Lt Col, Infantry  
Asst Inf Comdr

OFFICIAL:

  
EMMANUEL S CEPEDA  
Lt Col, Cavalry  
G-3 Advance

Distr:

- 1 - CO, USAFIP NL
- 1 - C of S
- 1 - CO, 1st Platoon, Co B, 85th Mortar Chemical Bn
- 1 - CO, 66th Inf
- 1 - C of M
- 2 - G-1
- 2 - G-2
- 2 - G-3
- 2 - G-4
- 1 - CO, 15th Inf ✓
- 1 - CO, 121st Inf
- 1 - CO, 694th FA Bn
- 1 - CO, Btry A, 121st FA Bn
- 1 - CO, 1st FA Bn
- 1 - F i l e

S E C R E T

Auth: Inf Condr

Init:

Date: 23 July 1945

Adv GHQ, USAFIP NL  
23 July 1945 at 1200/I

FRAGMENTARY FIELD ORDERS #11

MAPS: Northern Luzon - 1:200,000  
AMS, Luzon - 1:50,000

1. 1st Bn 11th Inf with 1 mortar section, 121st Inf atchd, will secure POLIS PASS with a minimum force and advance aggressively without delay to the S along trail POLIS PASS-LABOONG-GOHANG-BANIKI-HAPAO-IBAYONG-KUTAPIC-LATAGIN-HUNGDUAN and maintain contact with elements of the 6th Div to the S.
2. The CO, 121st Inf will send 1 mortar section without delay to CO, 66th Inf at MANKAYAN. Upon arrival thereat, Mortar Section 121st Inf is attached to 66th Inf for operation and supply.
3. The CO, 694th FA Bn (US) will detail without delay arty observer team with the 1st Bn 121st Inf, attached to 66th Inf.
4. CO, 66th Inf employing 1st Bn 121st Inf with 1 mortar section attached as per per 2 above, will move and occupy high ground coordinates (60.2-35.5) and from there attack and seize RJ MANKAYAN Rd and Hwy #11. Time of movement 1700 24 July 1945. The CO, 66th Inf will provide guides with the route and will cause a reconnaissance to be made and completed on same prior to 1700 24 July 1945.
5. Elms of 66th Inf will intensify drive S toward AF 90 area to reach high ground coordinates (65.0-33.9) and from there coordinate with the 1st Bn 121st Inf in the attack and capture of RJ MANKAYAN Rd Hwy #11. Intensification of attack to start 0600 25 July 1945.
6. The 694th FA Bn will deliver harassing fires every ten minutes commencing 1600 24 July, until requested lifted by artillery forward observers, on AF 90 area extending to area enclosed by semicircle formed by coordinates (63.4-33.8)-(63.3-32.5)-(63.6-31.6)-(63.0-31.4)-(62.4-31.4)-(61.8-31.8).
7. The Signal Officer Adv CP USAFIP NL will establish without delay direct radio contact between this CP and the CP 1st Bn

11th Inf on the SCR 284 net. The personnel of the SCR 284 set will remain attached to this Bn.

By Order of Lt Col CALVERT:

1. The personnel of the SCR 284 set will remain attached to this Bn.  
2. The personnel of the SCR 284 set will remain attached to this Bn.  
3. The personnel of the SCR 284 set will remain attached to this Bn.

*[Signature]*  
GEORGE M BARNETT  
Lt Col, Infantry  
Asst Infantry Comdr

OFFICIAL: *[Signature]*  
EMMANUEL S CEPEDA  
Lt Col, Cavalry  
G-3 Advance

DISTRIBUTION:

- 1- CG, VIII Army
- 10- CG, XIV Corps
- 1- CG, 309 Bomb Wing
- 5- C of S (PL)
- 1- CO, USAFIP NL
- 1- C of S
- 2- G-1
- 2- G-2
- 2- G-3
- 2- G-4
- 2- CO, 15th Inf
- 2- CO, 65th Inf
- 2- CO, 694th FA Bn
- 1- CO, MP Bn
- 1- CO, Engr Bn
- 1- CO, 1st Bn 121st Inf
- 2- CO, QM Bn
- 2- Signal Co
- 2- ZAF
- 1- Hist Section
- 1- File
- 2- CO, 121st Inf

NOV 1954  
121st INF  
3 3 3 3 3

*File*  
*(C)*

S E C R E T

Auth: Inf Comdr  
Init: G. M. B.  
Date: 23 July 1945

Adv GHQ, USAFIP NL  
23 July 1945 at 1930/I

FRAGMENTARY FIELD ORDERS #12

MAPS: North Luzon - 1:50,000

1. 2d Bn 121st Inf, with Co A TP Bn and a detachment of Regtl S-4 personnel to be designated by Regtl Comdr both atchd, will remain in BONTOC with mission to secure line of communication: SABANGAN (incl)-BONTOC-POLIS PASS (excl).
2. 3d Bn 121st Inf remaining as division reserve will move by motors to assembly area vic MANKAYAN; movement to be completed not later than 2400/I 24 July 1945. The QM will furnish the necessary transportation.
3. The Headquarters Bn less two mortar sections, Combat Company and Regimental S-4 detachment atchd with 2d Bn per para above, will move by motors without delay to vic MANKAYAN.
4. The 121st Inf less 2nd Bn and 1 mortar section atchd to 1st Bn, 11th Inf, will be prepared to advance to the SE from KP 90 towards BADAYAN.
5. The 15th Inf upon effecting the junction with 66th Inf at KP 90 will be prepared to relieve the 2nd Bn 121st Inf in securing the line of communication SABANGAN-BONTOC-POLIS PASS (excl.)
6. The Signal Officer USAFIP NL will establish a direct radio communication between the CP USAFIP NL and CP 2nd Bn 121st Inf.

By Order of Lt Col CALVERT:

*G. M. Barnett*  
GEORGE M BARNETT  
Lt Col, Infantry  
Assistant Infantry Comdr

OFFICIAL:

*(Signature)*

S- CO' 151st INF  
1- 0-1  
1- 0-2  
1- 0-3

I- 1170  
1- 1171  
1- 1172  
1- 1173

SECRET

Auth: Inf Comdr  
Init: G. M. B.  
Date: 23 July 1945

Adv GHQ, USAFIP NL  
23 July 1945 at 1930/I

FRAGMENTARY FIELD ORDERS #12

MAPS: North Luzon - 1:50,000

1. 2d Bn 121st Inf, with Co A MP Bn and a detachment of Regtl S-4 personnel to be designated by Regtl Comdr both atchd, will remain in BONTOC with mission to secure line of communication: SABANGAN (incl)-BONTOC-POLIS PASS (excl).
2. 3d Bn 121st Inf remaining as division reserve will move by motors to assembly area vic MANKAYAN; movement to be completed not later than 2400/I 24 July 1945. The QM will furnish the necessary transportation.
3. The Headquarters Bn less two mortar sections Combe Company and Regimental S-4 detachment atchd with 2d Bn per para 1 above, will move by motors without delay to vic MANKAYAN.
4. The 121st Inf less 2nd Bn and 1 mortar section atchd to 1st Bn, 11th Inf, will be prepared to advance to the SE from KP 90 towards BADAYAN.
5. The 15th Inf upon effecting the junction with 66th Inf at KP 90 will be prepared to relieve the 2nd Bn 121st Inf in securing the line of communication SABANGAN-BONTOC-POLIS PASS (excl.)
6. The Signal Officer USAFIP NL will establish a direct radio communication between the CP USAFIP NL and CP 2nd Bn 121st Inf.

By Order of Lt Col CALVERT:

*G. M. Barnett*  
GEORGE M BARNETT  
Lt Col, Infantry  
Assistant Infantry Comdr

OFFICIAL:

*Emmanuel S. Cereda*  
EMMANUEL S CEREDA  
Lt Col, Cavalry  
G-3 Advance

DISTRIBUTION:

1- CG, VIII Army	2- CO, 15th Inf
10- CG, XIV Corps	2- CO, 66th Inf
1- CG, 309 Bomb Wing	2- CO, 694th FA Bn
5- C of S (PA)	1- CO, MP Bn
1- CO, USAFIP NL	1- CO, Engr Bn
1- C of S	1- CO, 1st FA Bn (PA)
2- G-1	1- 1st Plat, 85th Chan Bn
2- G-2	2- CO, QM Bn
2- G-3	2- Signal Officer
2- G-4	2- SAs
2- CO, 121st Inf	1- Hist Section
	1- File

SECRET  
Auth: Inf Com  
Init:           
Date: 26 July 1945

Adv HQ, USAFIP NL  
26 July 1945 at 1200/I


FRAGMENTARY FIELD ORDERS #13

MAPS: AMS - 1:50,000

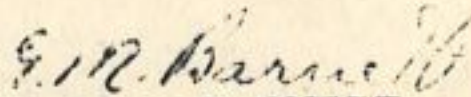
- 1. Confirming previous orders issued, 66th Inf will -
  - (a) Utilizing elements of 66th Inf seize and secure high ground coordinates (63.4-30.9) and (63.0-31.3)
  - (b) Utilizing elements of 121st Inf atchd push strong combat and intelligence patrols towards BADAYAN along KP 90 - BADAYAN Rd.
  - (c) Utilizing elements of 66th Inf advance aggressively NE on Hwy 11 from KP 90 until junction is effected with

I- 2770  
I- H 2770  
S- 2770  
S- 2770  
S- CO' ON BU  
I- 2770  
I- CO' 2770 BU  
I- CO' 2770 BU  
S- CO' 2770 BU  
S- CO' 2770 INL  
S- CO' 2770 INL  
S- CO' 2770 INL  
S- G-4  
S- G-2

OFFICIAL:

  
EMMANUEL S CEPEDA  
Lt Col, Cavalry  
G-3 Advance - 8 -

By Order of Lt Col SALVERT:

  
GEORGE M BARNETT  
Lt Col, Infantry  
Asst Infantry Comdr

DISTRIBUTION:

- 1- CO, USAFIP NL
- 1- C of S

210 472

J- C'ol S  
I- CO' REG'IB NT

DISTRIBUTION:

G-2 UCAVUSO - 2 -

FFO #13

IT COI' CUAJLA

ENTRINLET 3 CEBEDV

2- TAG

2- G-1

2- G-2 CIVT:

2- G-3

2- G-4

2- CO, 121st Inf

2- CO, 15th Inf

2- CO, 66th Inf

2- CO, 694th FA Bn

1- CO, MP Bn

1- CO, Engr Bn

1- CO, 1st FA Bn (PA)

1- 1st Plat, 85th Chem Bn

2- CO, QM Bn

2- Signal Officer

2- SLP

1- Hist Section

1- File

These individuals shown  
IT COI' INCLUSIA  
GEORGE W. HUBBARD  
1115 10/1/50

BY ORDER OF IT COI' [illegible]

- (c) [illegible]
- (d) [illegible]
- (e) [illegible]

J\* CONFIRMING [illegible]

TIME: 1:20:00

ENVOYED [illegible]

SE 10TA 1842 04 1300VI  
VGA HO' [illegible]

• • • • •

• DATE: 59 [illegible] •

• TIME: [illegible] •

• YEAR: [illegible] •

• • • • •



.....  
S E C R E T .....

Auth: Inf. Sec. Div.  
Init:                       
Date: 28 July 1945

Adv HQ, USAFIP NL  
28 July 1945 at 1300/I

FRAGMENTARY FIELD ORDERS #14

MAPS: AMS - 1:50,000

1. Confirming radiographic instructions issued thru NEPIEW and in furtherance of mission assigned in par 3. a. (5), FO #3 this Headquarters dated 27 July 1945, the 121st Inf PA will seize and secure without delay SABITA (62.5-25.3) and hill (65.0-25.2).

*Parker Calvert*  
PARKER CALVERT  
Lt Col, Infantry  
Infantry Commander

OFFICIAL:

*Emmanuel S. Orfeda*  
EMMANUEL S ORFEDA  
Lt Col, Cavalry  
G-3 Advance

DISTRIBUTION:

- 1- CO, USAFIP NL
- 1- C of S
- 2- TAG
- 2- G-1
- 2- G-2
- 2- G-3
- 2- G-4
- 2- CO, 121st Inf
- 2- CO, 15th Inf
- 2- CO, 66th Inf
- 2- CO, 694th FA Bn
- 1- CO, Engr Bn
- 1- CO, 1st FA Bn (PA)
- 1- 1st Plat, 85th Chem Bn
- 2- CO, QM Bn
- 2- Signal Officer
- 2- S&P
- 1- Hist Section
- 1- File

.....  
S E C R E T  
Auth: Inf Comdr  
Init: III  
Date: 28 July 1945  
.....

Adv HQ, USAFIP NL  
28 July 1945 at 1430/I

FRAGMENTARY FIELD ORDERS #15

MAPS: None.

1. Co A, MP Bn passes to control CO, 15th Inf for operations and supply upon relief of 2nd Bn, 121st Inf by elements of 15th Inf, PA. The CO, 15th Inf, PA will report the time and date of passage of control of above company to this Headquarters.

By Order of Lt Col CALVERT:

*G. M. Barnett*  
GEORGE M BARNETT  
Lt Col, Infantry  
Asst Infantry Comdr

OFFICIAL:

*Emmanuel S Cepeda*  
EMMANUEL S CEPEDA  
Lt Col, Cavalry  
G-3 Advance

DISTRIBUTION:

- 1- CO, USAFIP NL
- 1- C of S
- 2- TAG
- 2- G-1
- 2- G-2
- 2- G-3
- 2- G-4
- 2- CO, 121st Inf
- 2- CO, 15th Inf
- 1- CO, MP Bn
- 2- CO, QM Bn
- 2- Signal Officer
- 2- SAP
- 1- Hist Section
- 1- File

9  
S E C R E T  
Auth: Inf Comdr  
Init: C.M.  
Date: 31 July 1945

ADV HQ, USAFIP NL  
1 Aug. 1945 at 1200/I

FRAGMENTARY FIELD ORDERS #16

MAPS: None.

1. Confirming previous telephonic instructions relayed to CO, 694th FA Bn, from Headquarters XIV Corps, Co F, 127th Inf (US) is relieved from attachment to USAFIP NL and reverted to control of parent organization. Company F will assemble at vic KP 90 and from there contact the CO, 127th RCT by radio for further orders.
2. Confirming radiographic instructions previously issued, the CO, 66th Inf PA will designate one company to provide security for the 694th FA Bn. The CO, designated Company will report to CO, 694th FA Bn for instructions.

By Order of Lt Col CALVERT:

*G. M. Barnett*  
GEORGE M BARNETT  
Lt Col, Infantry  
Asst. Inf Comdr

OFFICIAL:

*[Signature]*  
EMMANUEL S CEPEDA  
Lt Col., Cavalry  
G-3 Advance

DISTRIBUTION:

1 - CO, 694th FA Bn  
1 - CO, Co F, 127th Inf (US)  
1 - CO, MP Bn  
1 - CO, 66th Inf  
1 - CO, 15th Inf ✓  
1 - CO, 121st Inf  
1 - CO, 3rd Bn, 66th Inf  
1 - CO, 1st FA Bn PA  
1 - G-1  
2 - G-2  
1 - G-3  
1 - C of S  
1 - File

S E C R E T

Auth: Inf Comdr  
Init: 3. M. B.  
Date: 31 July 1945

Adv HQ, USAFIP NL  
1 August 1945 at 0900/I

FRAGMENTARY FIELD ORDERS # 17

MAPS: North Luzon - 1:50,000

1. The CO, 15th Inf PA will send without delay a reinforced company to seek out, harass, ambush, and destroy the enemy throughout the area between the 6th Div boundary and a line running from Hill at (70.7-35.8) to pt at (74.5-32.9) thence to pt at (75.9-30.0) and east along the TAOANG river and grid line (28.0) to the 6th Div boundary. The company will operate in the sector north and east of this line to the 6th Div boundary with particular attention to the BADAAN-HUNGDUAN horse trail between the pt where it crosses at TAOANG river at (80.5-27.8) and barrio AWA (82.1-33.9). The CP of the company will be located in the vic of MT KAPILIGAN or MT ABLO.
2. Operational control, supply, and communications remain the responsibility of the CO, 15th Inf.

By Order of Lt Col CALVERT:

*G. M. Barnett*  
GEORGE M BARNETT  
Lt Col, Infantry  
Asst Inf Comdr

OFFICIAL:

*Emmanuel S Cepeda*  
EMMANUEL S CEPEDA  
Lt Col, Cavalry  
G-3 Advance



SECRET

*File*  
*18*

SECRET

CP, MP Bn, USAFIP, NL  
29 July 1945  
0700

*300.4*

FIELD ORDERS #18  
MAPS: North Luzon - 1:50,000

1. MP BN (less Co A) and atchd Cos I, M, and K, 14th Inf:
  - a. Will continue current missions and extend security of road and bridges and traffic control of Hwy # 4 to SABANGAN (escl for security).
  - b. Co. K, 14th Inf, atchd will provide without delay whole company as security for Adv CP, USAFIP NL when called for.

2. Boundaries effective 0800/I 25 July 1945:

Between MP and the 66th Inf: CERVANTES - SE along ABRA RIVER - to point at (55.1-52.0) - thence to hill at (57.6-49.5) - trail jet (60.7-47.1) to pt at (63.0-44.3) all inclusive to MP Bn).

By order of Captain RILLOBAZA:

*Trinidad F. Acasio*  
TRINIDAD F. ACASIO  
1st Lieut, CWS, PA  
S-3

Copy furnished:

CO, USAFIP NL  
G-1  
G-3 (adv)  
Cos concerned  
File ✓

**DECLASSIFIED**  
Authority NMO 883078

300.4 GEN HQ USAFIP-NL (1st Mo)  
MISCELLANEOUS OPERS

DECLASSIFIED

Authority NW 883078