

DECLASSIFIED

Authority NND 933078

101

Higgins  
7th M.S.

AIRSTRIP

HEGROX

PROCLIVIDAD

PROCLIVIDAD

TOPOGRAPHIC PLAN  
OF  
**ALICANTE AIRPORT**

BARCELONA, SEPTIEMBRE 1925  
Escala: 1:50,000  
Cada centímetro equivale a 500 metros en el terreno.  
Cada centímetro equivale a 100 metros en el plano.  
1925

PROYECTO: *[illegible]*  
DISEÑO: *[illegible]*  
EJECUCIÓN: *[illegible]*  
1925

INSTITUTO GEOGRÁFICO NACIONAL

DECLASSIFIED

Authority NND 983078

3

299  
BT  
00001221  
002

1578  
9/25  
55.7675  
66.118  
38.0  
11  
3  
11  
8  
15  
0.0

0000  
0000  
0000  
0000  
0000  
0000  
0000  
0000  
0000  
0000

20784  
0022  
2018  
24  
249

278

8.99

2500  
30

2500  
30

12500  
50

875.00  
8.50

787.50

131

197.00  
90

108.75

1181

11.91

487  
480

708.20

75  
60

15

111.91  
6.75  
7.77  
7.77  
7

22.94  
1.00  
0.00

75  
60  
150  
1.50

11

DECLASSIFIED  
Authority NNQ 483078

15  
80  
1230  
250  
1000  
300  
1000

SUBDIVISION  
PLAN

OF LOT NO. 507-A BACOL I, CAD

AS SURVEYED FOR

JOSE TORRES

SITUATED IN THE

BARRIO OF LUPIT  
MUNICIPALITY OF BACOLOD  
PROVINCE OF D.C. NEG.  
ISLAND OF NEGROS

CONTAINING AN AREA OF                      SQUARE METERS

BEARING TRUE  
DECLINATION  
SCALE OF 1:4000

SURVEYED UNDER THE SUPERVISION OF

  
L. A. ADELANTADO  
PRIVATE LAND SURVEYOR



SUBDIVISION  
PLAN

OF LOT NO 507 OF BACOLOD CADASTRE  
AS SURVEYED FOR  
JOSE R. TORRES

SITUATED IN THE  
BARRIO OF LUPT  
MUNICIPALITY OF BACOLOD  
PROVINCE OF OCCIDENTAL NEGROS  
ISLAND OF NEGROS

CONTAINING AN AREA OF 598705 SQUARE METERS  
BEARING TRUE  
DECLINATION 1° 01' E  
SCALE 1:2000



MAY 10-15, 1934.

SURVEYED BY DAY & TO NOV. 4, 1935. BY

LUIS A. ADCLANTAR

PRIVATE LAND SURVEYOR

ORIGINAL SURVEY MADE IN 1910 JUN 1910 BY MRS. TITTLE  
DEPARTMENT OF AGRICULTURE AND COMMERCE  
BUREAU OF LANDS

REVISION: 1934

DATE: 1934

BY: LUIS A. ADCLANTAR

DATE: 1934

BY: LUIS A. ADCLANTAR

DATE: 1934

BY: LUIS A. ADCLANTAR

DATE: 1934

BY: LUIS A. ADCLANTAR

DATE: 1934

BY: LUIS A. ADCLANTAR

DATE: 1934

BY: LUIS A. ADCLANTAR

DATE: 1934

BY: LUIS A. ADCLANTAR

DATE: 1934

BY: LUIS A. ADCLANTAR

DATE: 1934

BY: LUIS A. ADCLANTAR

DATE: 1934

BY: LUIS A. ADCLANTAR

DATE: 1934

BY: LUIS A. ADCLANTAR

DATE: 1934

BY: LUIS A. ADCLANTAR

DATE: 1934

BY: LUIS A. ADCLANTAR

DATE: 1934

BY: LUIS A. ADCLANTAR

DATE: 1934

BY: LUIS A. ADCLANTAR

DATE: 1934

BY: LUIS A. ADCLANTAR

DATE: 1934

BY: LUIS A. ADCLANTAR

DATE: 1934

BY: LUIS A. ADCLANTAR

DATE: 1934

BY: LUIS A. ADCLANTAR

DATE: 1934

BY: LUIS A. ADCLANTAR

DATE: 1934

BY: LUIS A. ADCLANTAR

DATE: 1934

BY: LUIS A. ADCLANTAR

DATE: 1934

BY: LUIS A. ADCLANTAR

DATE: 1934

BY: LUIS A. ADCLANTAR

DATE: 1934

BY: LUIS A. ADCLANTAR

DATE: 1934

BY: LUIS A. ADCLANTAR

DATE: 1934

BY: LUIS A. ADCLANTAR

DATE: 1934

BY: LUIS A. ADCLANTAR

DATE: 1934

BY: LUIS A. ADCLANTAR

DATE: 1934

BY: LUIS A. ADCLANTAR

DATE: 1934

BY: LUIS A. ADCLANTAR

DATE: 1934

BY: LUIS A. ADCLANTAR

DATE: 1934

BY: LUIS A. ADCLANTAR

DATE: 1934

BY: LUIS A. ADCLANTAR

DATE: 1934

BY: LUIS A. ADCLANTAR

DATE: 1934

BY: LUIS A. ADCLANTAR

DATE: 1934

BY: LUIS A. ADCLANTAR

DATE: 1934

BY: LUIS A. ADCLANTAR



Notes:  
1. Containing all divisions of the lot No. 507, Cadastre, Bacolod.

Survey No. 10, 1934, 1935, 1936, 1937, 1938, 1939, 1940, 1941, 1942, 1943, 1944, 1945, 1946, 1947, 1948, 1949, 1950, 1951, 1952, 1953, 1954, 1955, 1956, 1957, 1958, 1959, 1960, 1961, 1962, 1963, 1964, 1965, 1966, 1967, 1968, 1969, 1970, 1971, 1972, 1973, 1974, 1975, 1976, 1977, 1978, 1979, 1980, 1981, 1982, 1983, 1984, 1985, 1986, 1987, 1988, 1989, 1990, 1991, 1992, 1993, 1994, 1995, 1996, 1997, 1998, 1999, 2000.

RETRACTED BY THE CITY ENGINEER'S OFFICE  
ON 11, 1947

SECTION 15, 16, 17  
OF  
LA CARLOTA AIRPORT  
SECTION 1007  
JULY 1939

SECTION 15, 16, 17  
OF  
LA CARLOTA AIRPORT  
SECTION 1007  
JULY 1939

SECTION 15, 16, 17  
OF  
LA CARLOTA AIRPORT  
SECTION 1007  
JULY 1939

SECTION 15, 16, 17  
OF  
LA CARLOTA AIRPORT  
SECTION 1007  
JULY 1939

SECTION 15, 16, 17  
OF  
LA CARLOTA AIRPORT  
SECTION 1007  
JULY 1939

TOPOGRAPHIC MAP  
OF  
LA CARLOTA AIRPORT  
SECTION 1007  
JULY 1939  
Approved May 29 - Jun 15, 1940 by F. T. Williams, Surveyor  
(State of Florida, P. O. Department of Surveying)

Recommended

Approved

Surveyed by  
F. T. Williams

Checked by  
F. T. Williams

Drawn by  
W. H. Miller, Jr.



La Carlota Airstrip.

Lots 369 = Airstrip covers 220,000 sq. m.  
22 Hect.

OWNER - Eusebio, Pedro, Juan, URIARTE

Register of Deeds -  
checked Bureau OF LANDS.

---

Lot 317 = Airstrip covers 65,000 sq m  
6 1/2 Hect.

Lot has been divided into  
two (2) separate parts.

Subdivision 317A. ON file in the  
Register Deeds

Subdivision 317B. Not Recorded.

(Bureau of Lands Show.

Maria Melleza as owner. Transfer Show  
317A to Claimant.

---

Lot 318: Airstrip covers 48,075 sq m  
4.8 Hect.

Lot has been divided into two (2)

Separate parts

Subdivision 318A on file in the  
register of deeds

Subdivision 318B Not Recorded

With Registered OF DEEDS

DECLASSIFIED

Authority WND 883078

**SUBDIVISION  
PLAN**

OF LOT NO. 507 OF BACOLOD CADASTRE  
AS SURVEYED FOR  
**JOSE R. TORRES**  
SITUATED IN THE  
BARRIO OF LUPT  
MUNICIPALITY OF BACOLOD  
PROVINCE OF OCCIDENTAL NEGROS  
ISLAND OF NEGROS

CONTAINING AN AREA OF 598705 SQUARE METERS  
BEARING TRUTH  
DECLINATION 1° 03' E  
SCALE 1:2000



MAY 10-15, 1934

Surveyed by Day & To Nov. 4, 1935 By

**Luis A. Adelantar**

Private Land Surveyor

ORIGINAL SURVEY MADE IN 1910 BY SYMPTON  
DEPARTMENT OF AGRICULTURE AND COMMERCE  
BUREAU OF LANDS

Reference to

Books

Pages

Books

Pages

Books

Pages

Books

Pages

Books

Pages

Books

Pages

Books

Pages

Books

Pages

Books

Pages

Books

Pages

Books

Pages

Books

Pages

Books

Pages

Books

Pages

Books

Pages

Books

Pages

Books

Pages

Books

Pages

Books

Pages

Books

Pages

Books

Pages

Books

Pages

Books

Pages

Books

Pages

Books

Pages

Books

Pages

Books

Pages

Books

Pages

Books

Pages

Books

Pages

Books

Pages

Books

Pages

Books

Pages

Books

Pages

Books

Pages

Books

Pages

Books

Pages

Books

Pages

GUIMARAS STRAIT

MAGSAYSAY RIVER

NEGROS JOCKEY CLUB


OLD NEGROS AIR EXPRESS Co., Inc.

Notes:  
1. Contours and elevations obtained from U.S.G. Coast and Geodetic Survey.

Survey made by Luis A. Adelantar, Licensed Private Land Surveyor, on May 10-15, 1934, and from Nov. 4, 1935, to May 10, 1934.  
Reference to the City Engineer's Office, Manila, P.I., for the original plan.

GENERAL PLAN

TRAILHEAD ROAD



SKETCH PLAN  
OF  
BINALAGAN AIRPLANE LANDING  
(Landing Area 1000' x 1000')  
188909 OCCIDENTAL  
Scale As Indicated


DESIGNED JAN. 29, 1942 BY A. G. GARDNER, DISTRICT ENGINEER  
Under the direction of T. B. BROWN, COLLEGE ENGINEER


SUBMITTED: [Signature] 2/10/42

APPROVED: [Signature] 2/10/42



Drawn by [Signature]





DECLASSIFIED  
Authority ND 983078

PLAN  
OF THE CITY OF BACOLOD CADASTRE  
AS SURVEYED FOR  
JOSE R. TORRES

CAPRIC DE LUPI  
MUNICIPALITY OF BACOLOD  
PROVINCE OF OCCIDENTAL NEGROS  
ISLAND OF NEGROS  
CONTAINING AN AREA OF 199795 SQUARE METERS  
BEARING S 90° E  
DECLINATION 1° 15' E  
SCALE 1:2000

MAY 10-15, 1934  
Surveyed: Oct. 18 To Nov. 4, 1935 By

LUIS A. ADELANTAR  
PRIVATE LAND SURVEYOR  
Original Survey Map 1935 To Show THE GRAND TITILE  
DEPARTMENT OF AGRICULTURE AND COMMERCE  
BUREAU OF LANDS



PHILIPPINE  
**PLAN**

IN THE NORTH OF BARCELON BARRAGE  
AS SURVEYED FOR  
JOSE R. TORRES

SAPRO OF LUPIT  
MUNICIPALITY OF BACOLOD  
PROVINCE OF OCCIDENTAL NEGROS  
ISLAND OF NEGROS  
CONTAINING AN AREA OF 99855 SQUARE METERS  
BEARING TRUE  
DECLINATION  $15^{\circ}$  E  
SCALE 1:2000

MAY 10-15, 1934  
CONVEYED TO THE U.S. BY  
Luis A. Adelantado

Private Land Surveyor  
Official Survey Map No. 123 to June 1934 BY THE  
DEPARTMENT OF AGRICULTURE AND COMMERCE  
BUREAU OF LANDS

GUIMARAS STRAIT

NEGROS JOCKEY CLUB

WORLD WARDS AND EXPRESS CO.



SUBDIVISION  
**PLAN**

OF LOT NO 507 OF BACOLOD CADASTRE  
AS SURVEYED FOR  
**JOSE R. TORRES**  
OWNER

BARRIO OF LUPIT  
MUNICIPALITY OF BACOLOD  
PROVINCE OF OCCIDENTAL NEGROS  
ISLAND OF NEGROS

CONTAINS AN AREA OF 980750 Square Meters  
BEARING TRUE  
DECLINATION 1° 15' E  
SCALE 1:2000



MAY 10-15, 1934

SURVEYED: Oct 18 To Nov 4, 1933 By

**LUIS A. ADALANTIA**  
PRIVATE LAND SURVEYOR

ORDER: SURVEY MADE FROM TO JUNE 1932 BY ADALANTIA  
DEPARTMENT OF AGRICULTURE AND COMMERCE  
BUREAU OF LANDS  
Revised Edition  
March 1934





DECLASSIFIED  
Authority NND 383078

Location Plan of  
LA CARLOTA AIRPORT  
SHOWING LINES AFFECTED  
BY THIS

PROFILE ALONG C-C OF PROPOSED CURVEWAY

TUGAN CAVE FIELD

AIRWAY

TUGAN CAVE FIELD

June 1, 1938

Accumulated

Topographic Map  
LA CARLOTA AIRPORT  
SHOWING LINES AFFECTED  
BY THIS

DECLASSIFIED  
Authority NND 983078

SECTION PLAN OF  
LA CAROLINA AIRPORT  
SHOWING LOTS AND BLOCKS  
1947-1948

SECTION PLAN OF  
LA CAROLINA AIRPORT  
SHOWING LOTS AND BLOCKS  
1947-1948

FOUR CREEK FIELD

FOUR CREEK FIELD

July 1, 1948

SECTION PLAN OF  
LA CAROLINA AIRPORT  
SHOWING LOTS AND BLOCKS  
1947-1948

Approved

DECLASSIFIED  
Authority NND 983078

SECTION 1/4 of  
LA CARLOTA AIRPORT  
SECTION 1/4 OF 1/4 SECTION

SUGAR CANE FIELD

SUGAR CANE FIELD

Map 1:1000

Topographic Map  
LA CARLOTA AIRPORT  
Section 1/4 of 1/4 Section

Accumulated

DECLASSIFIED  
Authority NN0983073

LOCATION PLAN OF  
LA CARLOTA AIRPORT  
JAMES DAVIS AIRFIELD  
and FIELDS

TROAN CASE FIELD

TROAN CASE FIELD

July 1950

Revised

TOPOGRAPHIC MAP  
LA CARLOTA AIRPORT

Scale 1:50,000  
Vertical Datum: Mean Sea Level  
Horizontal Datum: NAD 27

Sheet 1

DECLASSIFIED  
Authority NND 883078

LOCATION PLAN OF  
LA CARLOTA AIRPORT  
2000 x 1000 APPROXIMATE  
SCALE

ROADS ALONG S. OF AIRPORT

SUGAR CANE FIELD

ROADWAY

SUGAR CANE FIELD

July 1950

Assumed

TOPOGRAPHIC MAP  
OF  
LA CARLOTA AIRPORT

Scale 1:50,000  
Approved for Release by NSA on 05-08-2014 pursuant to E.O. 13526

DECLASSIFIED  
Authority NND 883078



DECLASSIFIED  
Authority NND 983078

A topographic map of Alicante Airport, showing runways, taxiways, and surrounding terrain. The map is overlaid with a grid. A large rectangular area is highlighted in the center, and a smaller rectangular area is highlighted in the upper right. The map is printed on a dark, textured background.

TOPOGRAPHIC PLAN  
of  
**ALICANTE AIRPORT**

SIKANA, SICRONS 60101  
Detailed and Original by A. SIKANA  
Under the provisions of A. SIKANA's contract  
with the Government

1:50,000

1954

1954

1954

1954

1954

SUBDIVISION  
**PLAN**

OF LOT NO 507 OF SACOLOB CADASTRE

AS SURVEYED FOR  
**JOSE R. TORRES**

HEIRTS OF 1988

BARRIO OF LUBY  
MUNICIPALITY OF SACOLOB  
PROVINCE OF OCCIDENTAL NEGROS  
ISLAND OF NEGROS

CONTAINING AN AREA OF 990755 SQUARE METERS  
BEARING TRUE  
DECLINATION  $0^{\circ} 15' E$   
SCALE 1:12000

0 100 200 300 400 500 600 700 800 900 1000

MAY 10-15, 1934

Surveyed by: Oct 18 To Nov 4, 1935 By:

**LUIS A. ABELAYTA**  
PRIVATE LAND SURVEYOR

Ordinal Survey Map 188 To June 1938 BY 8742 TITLE  
DEPARTMENT OF AGRICULTURE AND COMMERCE

BUREAU OF LANDS

Manila, Philippines

Revised 1938





SUBDIVISION  
**PLAN**

OF LOT NO 507 OF BACOLOD CADASTRE  
AS SURVEYED FOR  
**JOSE R. TORRES**  
(CREATED BY THE  
BARRIO OF LUPIT  
MUNICIPALITY OF BACOLOD  
PROVINCE OF OCCIDENTAL NEGROS  
ISLAND OF NEGROS)

CONTAINING AN AREA OF 598755 SQUARE METERS  
BEARING TRUE  
DECLINATION  $1^{\circ} 15' E$   
SCALE 1:2500



MEY 12-15, 1934  
Surveyed - Oct 18 To Nov 4, 1935 By

**LUIS A. AMELANTEA**  
PRIVATE LAND SURVEYOR

Original Survey MAA 188 To June 1936 BY M. TOSTLE  
DEPARTMENT OF AGRICULTURE AND COMMERCE  
BUREAU OF LANDS  
Manila, Philippines



PLAN

OF THE SURVEY OF BACOLOD CADASTRE  
AS SURVEYED FOR  
JOSE R. TORRES

BARRIO OF LUPT  
MUNICIPALITY OF BACOLOD  
PROVINCE OF DECLANTAL NEGROS  
ISLAND OF NEGROS

CONTAINING AN AREA OF 996755 SQUARE METERS

BEARINGS TRUE  
DECLINATION 1° 15' E  
SCALE 1:2000

MAY 20-25, 1934

Surveyed - Oct 18 to Nov 4, 1935 By

LUIS A. ADALANTAR

PRIVATE LAND SURVEYOR

ORDERED SURVEYED MAY 1934 TO JUNE 1936 BY BUREAU TITLE  
DEPARTMENT OF AGRICULTURE AND COMMERCE  
BUREAU OF LANDS  
REVISION

REVISION

GUIMARAS STRAIT

MIOSOPON

NEGROS JOCKEY CLUB

LONG NEGROS AIR EXPRESS

DATE: 11-21-1934  
SCALE: 1:2000  
BY: L. A. ADALANTAR  
CHECKED: J. R. TORRES  
APPROVED: J. R. TORRES  
46-21-147

SUPERVISION  
**PLAN**

OF LOT NO 557 OF BACOLOD CADASTRE  
AS SURVEYED FOR  
**JOSE R. TORRES**  
RESIDENT OF THE

BARRIO OF LUPIT  
MUNICIPALITY OF BACOLOD  
PROVINCE OF OCCIDENTAL NEGROS  
ISLAND OF NEGROS

Containing An Area of 990755 Square Meters

BEARINGS TRUE  
DECLINATION 1° 13' E  
SCALE 1:2000



MAY 10-15, 1934

SURVEYED - Oct 15 To Nov 4, 1935 B-

**LUIS A. ABELANTHA**

Private Land Surveyor

Original Survey Map No. 28 To Jose R. Torres  
DEPARTMENT OF AGRICULTURE AND COMMERCE

BUREAU OF LANDS

Division of Land Management

Manila, Philippines



DECLASSIFIED  
Authority NND 895078

PLANNING DIVISION  
**PLAN**

OF THE TOWN OF BACOLOD CADASTRE  
AS SURVEYED FOR  
**JOSE R. TORRES**  
BY THE

ESCRIBO DE LUPT  
MUNICIPALITY OF BACOLOD  
PROVINCE OF OCCIDENTAL NEGROS  
ISLAND OF NEGROS

CONTAINING AN AREA OF 598750 SQUARE METERS

BEARING TRUE  
DECLINATION 1° 15' E  
SCALE 1:2000

MAY 10-15, 1934

Surveyed Oct 18 to Nov 4 1935 By

**LUIS A. ASCLANTAN**

PRIVATE LAND SURVEYOR

Original Survey Made from June 1918 to June 1919 by Mr. Little

Department of Agriculture and Commerce

BUREAU OF LANDS

Manila

Surveyed

1934

1935

1936

1937

1938

1939

1940

1941

1942

1943

1944

1945

1946

1947

1948

1949

1950

1951

1952

1953

1954

1955

1956

1957

1958

1959

1960

1961

1962

1963

1964

1965

1966

1967

1968

1969

1970

1971

1972

1973

1974

1975

1976

1977

1978

1979

1980

1981

1982

1983

1984

1985

1986

1987

1988

1989

1990

1991

1992

1993

1994

1995

1996

1997

1998

1999

2000

2001

2002

2003

2004

2005

2006

2007

2008

2009

2010

2011

2012

2013

2014

2015

2016

2017

2018

2019

2020

CUMARAS STRAIT

MIOGPO

NEGROS JOCKEY CLUB

HOLD NEGROS AIR EXPRESS CO.

APPROVED: N. J. ...  
MANILA, P. I.  
1934

DECLASSIFIED  
Authority ND 93079

PLAN

OF LOT NO. 327 OF SACLOLO CADASTRE  
AS SURVEYED FOR  
JOSE R. TORRES

BARRO OF LUPT  
MUNICIPALITY OF SACLOLO  
PROVINCE OF OCCIDENTAL NEGROS  
ISLAND OF NEGROS

CONTAINING AN AREA OF 998755 SQUARE METERS

BEARING TRUE  
DECLINATION  $F 15^{\circ} E$

SCALE 1:2000

MAY 10 1934  
SURVEYED - Day 18 To Nov 4 1935 By

LUIS A. ADRIANTAR  
PRIVATE LAND SURVEYOR

Original Survey Map 158 To June 1918 BY BEN TUTTLE  
DEPARTMENT OF AGRICULTURE AND COMMERCE  
BUREAU OF LANDS  
Revised

GUIMARAES STRAIT

KILOSPOIN

NEGROS JOCKEY CLUB

ILONO NEGROS AND BARBERS

DATE: 5/10/34  
NO. 158  
BY: BEN TUTTLE  
REVISED: 11/4/35  
BY: LUIS A. ADRIANTAR




SKETCH PLAN  
OF  
BINALBAGAN AIRPLANE LANDING  
(ARIZAN, BINALBAGAN)  
MISBO, OCCIDENTAL  
Scale As Indicated

SURVEYED JAN. 29, 1942 BY A Company, 3rd Cavalry  
Under the Direction of 1st District Engineer

SUBMITTED: [Signature]

APPROVED: [Signature]

DECLASSIFIED  
Authority NND 883073



SKETCH PLAN  
OF  
BINALBAGAN AIRPLANE LANDING  
(GRASSY BINALBAGAN)  
NHEROC OCCIDENTAL  
Scale As Indicated

DRAWN JAN 28 1942 BY J. G. GARDNER, Surveyor  
Under the direction of H. D. BROWN, Colonel

SUBMITTED:  
D. G. GARDNER

APPROVED:  
H. D. BROWN

Typed Printing by G. L. G.

DECLASSIFIED  
Authority NND 883078



SKETCH PLAN  
OF  
DINALBASAN AIRPLANE LANDING  
(ANCIENT DINALBASAN)  
NOROC OCCIDENTAL  
Scale As Indicated

SURVEYED JAN. 29, 1942, BY J. G. Gentry, Sergeant  
Under the direction of J. D. Owen, Captain

SUBMITTED:

APPROVED:

DISTRICT ENGINEER

COMMISSIONER OF PUBLIC WORKS



DECLASSIFIED  
Authority NND 883078



TOPOGRAPHIC PLAN  
OF  
**ALICANTE AIRPORT**

Scale: 1:50,000  
Date: 1954

DECLASSIFIED  
Authority NND 983078

TOPOGRAPHIC PLAN  
**ALICANTE AIRPORT**

SPAIN, REGION OF VENTURA  
General Staff of the Army, Directorate  
General of the Army, Directorate  
General of the Army

Scale 1:50,000

Scale 1:50,000

Scale 1:50,000

Scale 1:50,000

Scale 1:50,000