

88

6th St. d

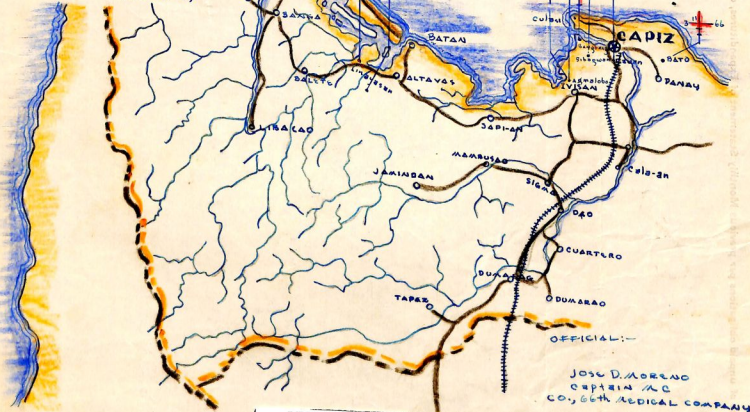
DECLASSIFIED
Authority: NND 883078

DECLASSIFIED

Authority *NND 883078*

MEDICAL SITUATION

MAP
SHOWING LOCATION OF
MEDICAL UNITS, 66th CT
(APPR.) Scale - 1:400,000
NOVEMBER 30, '44



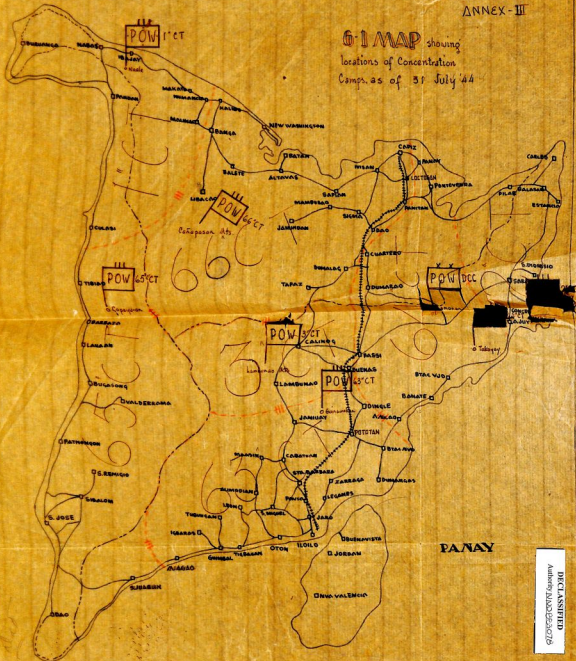
OFFICIAL:-
JOSE D. MORENO
CAPTAIN MC
CO., 66th MEDICAL COMPANY

DECLASSIFIED
Authority NND 83078

Balance of unpaid obligations per previous Monthly Statement of Expenditures, dated

DECLASSIFIED
Authority: NND 953078

G-I MAP showing
locations of Concentration
Comps. as of 31 July '44



PANAY



SITUATION MAP
 Showing
TROOP DISPOSITION
Scale - 1:650000
REGIMENTAL BOUNDARIES
 10 ORANGE

DECLASSIFIED
 Authority: NND 883076

DECLASSIFIED
Authority NND 980678

CO. 64th CI

DECLASSIFIED
Authority: *U.S. 50 108*

SITUATION

AS OF October 4th

PANAY

PANAY

Scale 1:650,000



MACARIO DERALTA, JR.
COLONEL INFANTRY
DISTRICT COMMANDER



TABLAS IS

ROMBLON

GUIMARAS IS.

G-1 MAP SHOWING
HOSPITALS AND BN
AID STATION CAMPS
(AS of 28 FEB 45)

PANAY
SCALE 1:700,000

- LEGEND
- CAPITAL OF PROVINCE — (C)
 - MUNICIPALITY — (#)
 - RAILROAD — (—+—+—+—+—)
 - ROAD — (— — — — —)
 - RIVER — (— — — — —)
 - HOSPITAL — (H)
 - CT BOUNDARY — (— — — — —)
 - PROVINCIAL BOUNDARY — (— — — — —)
 - RAILROAD — (—+—+—+—+—)

[Signature]
F. MONTINOLA
LIEUT. COLONEL, AGS
DISTRICT ADJUTANT

DECLASSIFIED
 Authority *NND 55 70 74*

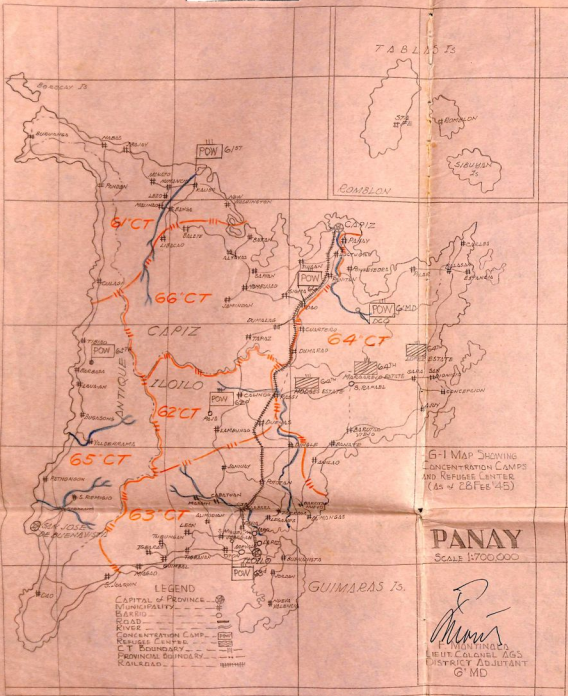


G-1 MAP SHOWING
 COMMAND POSTS
 (As of 28 Feb 45)

PANAY
 SCALE 1:700,000

- LEGEND
- CAPITAL OF PROVINCE ————
 - MUNICIPALITY ————
 - BARBER ————
 - ROAD ————
 - RIVER ————
 - C.T. ————
 - CT BOUNDARY ————
 - PROVINCIAL BOUNDARY ————
 - RAILROAD ————

Mason
 IN MONTOLA
 LT COLONEL, AGS
 DISTRICT ADJUTANT
 G-1 MD



G-1 MAP SHOWING
 CONCENTRATION CAMPS
 AND REFUGEE CENTER
 (As of 28 FEB '45)

PANAY
 SCALE 1:700,000

M. Ags
 LT. MONTINO A.
 AGS
 DISTRICT ADJUTANT
 6 MD

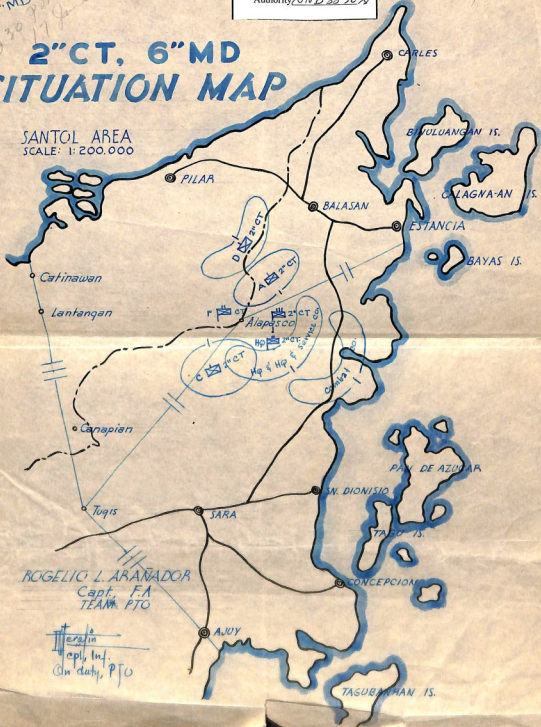
Dist. PTO
Ex. 6
6" MD
83077

DECLASSIFIED
Authority: UNCLAS 88 3079

#5

2" CT, 6" MD SITUATION MAP

SANTOL AREA
SCALE: 1:200,000

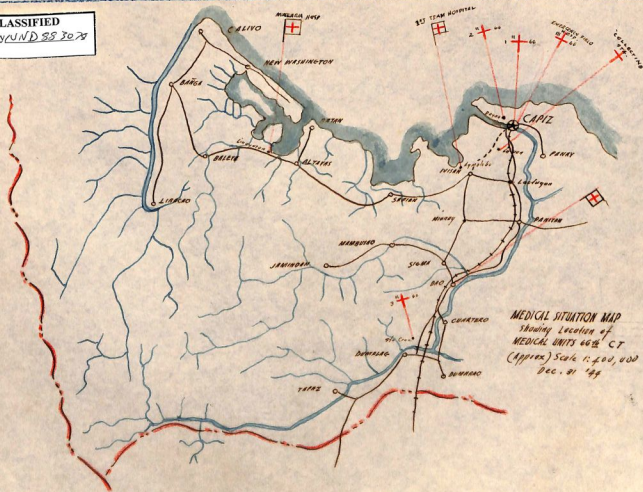


ROGELIO L. ARANADOR
Capt. FA
TEAM PTO

Teran
cpl. Inf.
On duty, PTO

DECLASSIFIED

Authority *UNDS 3078*



MEDICAL SITUATION MAP
Showing Location of
MEDICAL UNITS 66th CT
(Approx) Scale 1:200,000
Dec. 21 '49

Sperry
24 12 49
14 5-1

Sn. Pascual

BANANA AREA

SCALE: 1:1,000,000

BORIAS IS.

TICAO IS.

Sn Jacinto

Arroyo

Magdalena

MA BATE

Bogtong

Milagros

Ubon

Dimasalang

Cawayan

Patandingan

DECLASSIFIED

Authority UND SS 3078

Herminio
RAMON B. ENOJAS
1ST LIEUT., INF.
ASST. - T-PTO

SANTOL AREA



FCP, In the Field
14 June 44, 0550 PM

ROC, SOHO

MEMORANDUM for -
Bn Comdrs, 66th Inf CT

1. Attached please find a copy of the OPERATION and SITUATION MAP as Annex to FO # 7, LGV, for your use.
2. For the purposes of record, please make the necessary entries in your respective map of all engagements, demolition, etc., to include the forces engaged, the time and date of engagement, and casualties in the course of the operations per FO # 7. So that this Office can also make its own record of entries, please make it a point in this connection to inform this Office accordingly ref such entries being done by you.
3. Needless, to say, this map must be kept and used with utmost secrecy and caution for obvious reasons; and that it be destroyed if capture is imminent.

For the Commanding Officer:

Guistman
GAMALIEL L. MANIKAN (O-1542)
Lieut Major, Infantry
Executive Officer

Incl: As above stated.

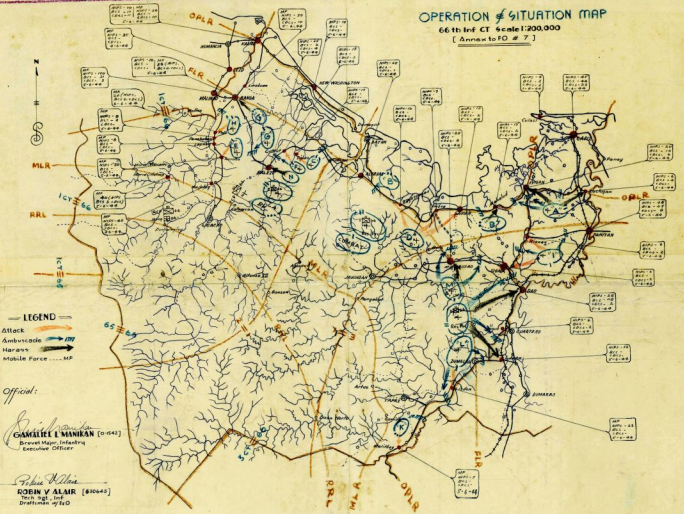
NB- Pld acknowledge ^{receipt} of Map.

*Recd 16 June 44
5:10 PM
[Signature]*

DECLASSIFIED
Authority UND SS 3078

OPERATION & SITUATION MAP

66th Inf CT Scale 1:200,000
[Annex to FO # 7]

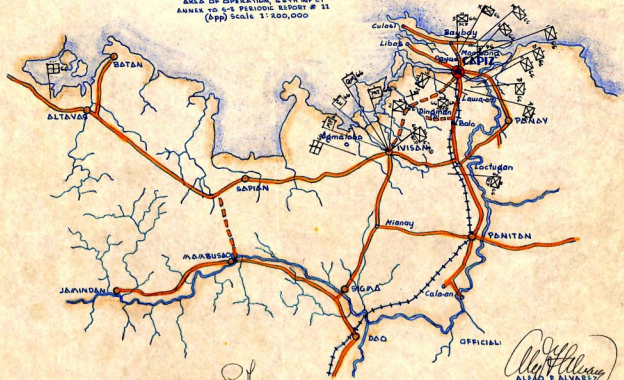


LEGEND
Attack ———
Ambuscade ———
Harass ———
Mobile Force MF

Official:
Gaillard L. Manikan
GAILLARD L. MANIKAN (D-1542)
Brigade Major, Infantry
Executive Officer

Robin V. Alair
ROBIN V. ALAIR (810445)
Tech Sgt, Inf
Draftsman of Lt O

SITUATION MAP
 AREA OF OPERATION, 66TH INF CT
 ANNEX TO S-3 PERIODIC REPORT # 11
 (dpp) Scale 1:200,000



Handwritten notes:
 44
 100

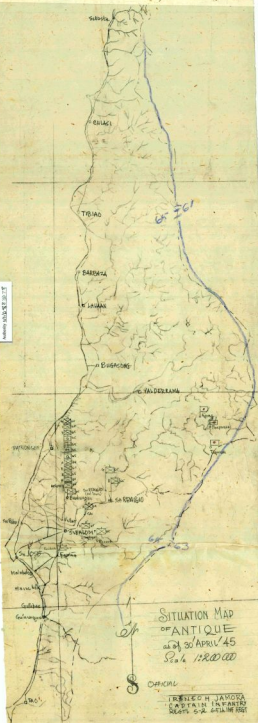
Handwritten notes:
 sent 6/7/62
 S-3 PERIODIC
 66TH INF

DECLASSIFIED
 Authority: *NND 85 3078*

Signature:
 ROBERT B. DE LA CRUZ
 TECH. SGT, INF
 S-3 DRAFTSMAN

Signature:
 ALFONSO P. ALVAREZ
 CAPTAIN, INFANTRY
 S-3

DECLASSIFIED
Authority 5010.104/2011



SITUATION MAP
OF ANTIQUE
as of 30 APRIL '45
Scale 1:20,000



ORIGINAL

IRINEO H. JAMORA
CAPTAIN INFANTRY
REG'T 5-2 42ND REG'T

6th MD Situation Maps

DECLASSIFIED

Authority: U.N.D. SS 30.78

~~PUANG, ONG~~
~~(ALIAS) BOMBAST, BENJAMIN~~
~~(ALIAS) KAT. ONG~~

DECLASSIFIED
Authority: E.O. 13526

Box 122