

PERSONAL FILES

RADIO LOCATOR

MAPS

PRS - AIB

[1944]

~~SECRET~~

26 JULY 1944

TO : GENERAL MACARTHUR
FROM : SMITH
NR 9 25 JULY

FARRETTA KNOWS LITTLE OF ANDERSON'S ORGANIZATION.
SAYS THEY HAVE BEEN INACTIVE SINCE LATE 1942. STARTED
RECONTACTING UNITS AFTER FIRST CONTACT WITH ME.

BALL HAS MOVED UE WITH LAPHAM TO GET IN BETTER
FOOD AREA, LOCATED 25 MILES WEST OF BALER. WILL TAKE
STAHL TO ANDERSON IF YOU APPROVE. ADVISE.



TIME DECODED: 251830/Z

DECLASSIFIED PER JCS LTR OF
20 AUG 75

*Change map
as
changed*

21
~~SECRET~~

~~SECRET~~

26 JULY 1944

TO : GENERAL MACARTHUR

FROM : PERALTA

NR 437 26 JULY

SUMMARY SHIP SIGHTINGS SENT NAVY STATION FOR WEEK ENDING
JULY 23: D X R FOUR, C B Y TWO, A G C AND N I X NEGA-
TIVE. N I X LOCATED AT 12 DEGREES 49 MINUTES NORTH,
121 DEGREES 22 MINUTES EAST.

DECLASSIFIED PER KCS LTR 06
02 AUG 85



(DECODED 260305Z)

~~SECRET~~

8

LIST OF PAPERS



File under No. _____

SERIAL NUMBER	FROM—	DATE	TO—	SYNOPSIS
1				<i>Car letters & filing & receipts of Radio Stations</i>
2	<i>Ferry</i>	<i>4 May 44</i>	<i>MacArthur</i>	<i>Geographical location of Stations 10 M D</i>

~~SECRET~~

04 MAY 1944

TO : GENERAL MACARTHUR

FROM : FERTIG

NR SVC 52 02 MAY



REVISED RADIO STATION LIST AS OF 1ST MAY:

DECLASSIFIED PER JCS LTR OF
20 AUG. 75

<u>STATION NR</u>	<u>CALL SIGN</u>	<u>STATUS</u>
Ø1	W Y Z B	OLD PICK-UP SITE. NO CHANGE.
Ø2	W A J WITH 3-B-Z SET	AT SINDANGAN, Ø8 DEGREES 2Ø MIN NORTH 123 DEG ØØ MIN EAST.
Ø3	Z 4 V	ESPERANZA, AGUSAN. Ø8 DEG 4Ø MIN NORTH 125 DEG 38 MIN EAST. NO CHANGE.
Ø4	E R T	NET CONTROL STATION FOR WESTERN MINDANAO AND EMERGENCY FOR W A T, SAME EQUIPMENT, BUT MOVED TO BONIFACIO, Ø8 DEG Ø2 MIN NORTH 123 DEG 37 MIN EAST, AND NOW USING CALL SIGN: X B F AS NIPS KNOW WHERE FORMER E R T WAS LOCATED.
Ø5	W A T	TALOCOON, AGUSAN. NO CHANGE.
-Ø6	W A M	BATTERY LOCAL AT FARM ONE.
Ø7	W A A	Ø7 DEG 51 MIN NORTH 123 DEG 25 MIN EAST. PAGADIAN. NO CHANGE.
Ø8	W A B	Ø7 DEG 51 MIN NORTH 123 DEG ØØ MIN EAST. MALANGAS. NO CHANGE.
Ø9	W A G	Ø8 DEG 15 MIN NORTH 123 DEG 43 MIN EAST. LANA O. NO CHANGE.
ØØ	W A L	Ø7 DEG 12 MIN NORTH 122 DEG 14 MIN EAST. ZAMBOANGA. NO CHANGE.
11	W A N	Ø8 DEG Ø3 MIN NORTH 123 DEG 38 MIN EAST. BONIFACIO. NO CHANGE.

~~SECRET~~ (1)

~~SECRET~~

SVC NR 52 (CONTINUED)

<u>STATION NR</u>	<u>CALL SIGN</u>	<u>STATUS</u>
12	W A P	Ø8 DEG 32 MIN NORTH 123 DEG 35 MIN EAST. BALIANGO. NO CHANGE.
13	W A Q	WITH 3BZ AT ZAMBOANGA CITY, Ø7 DEG Ø1 MIN NORTH 122 DEG 1Ø MIN EAST.
14	R E G	Ø6 DEG 31 MIN NORTH 124 DEG Ø5 MIN EAST. LEBAK, COTABATO. NO CHANGE.
15✓	A R C	CHANGED LOCATION TO CABURAN, DAVAO, Ø5 DEG 53 MIN NORTH 125 DEG 32 MIN EAST.
16	T A B	Ø8 DEG 33 MIN NORTH 124 DEG 33 MIN EAST. MISAMIS ORIENTAL. NO CHANGE.
17✓	T A C	Ø8 DEG Ø9 MIN NORTH 124 DEG 42 MIN EAST. TALAKAG, BUKIDNON. NO CHANGE.
18✓	T A X	MOVED TO Ø8 DEG 17 MIN NORTH 124 DEG 56 MIN EAST.
19✓	T U F	1Ø DEG 27 MIN NORTH 125 DEG 38 MIN EAST. DINAGAT. NO CHANGE.
2Ø	T U H	HT9 IN LEYTE WITH T U T NOW UNDER SMITH.
21✓	T U K	LOCAL NC IN LEYTE.
22	M B A	ATR4 BUTUAN, AGUSAN, Ø8 DEG 59 MIN NORTH 125 DEG 36 MIN EAST.
23✓	M B C	Ø8 DEG 43 MIN NORTH 124 DEG 48 MIN EAST. BALINGASAG, MISAMIS ORIENTAL. NO CHANGE.
24✓	M B J	ATR4 SANTE FE, AGUSAN, Ø8 DEG 37 MIN NORTH 125 DEG 4Ø MIN EAST.
25✓	M B F	Ø9 DEG 14 MIN NORTH 124 DEG 42 MIN EAST. CAMIGUIN ISLAND. NO CHANGE.
26✓	M B G	ATR4 LOS ARCOS, AGUSAN, Ø8 DEG 38 MIN NORTH 126 DEG ØØ MIN EAST.
27✓	M B R	3BZ LANUZA, SURIGAO, Ø9 DEG 17 MIN NORTH 126 DEG Ø8 MIN EAST.

~~SECRET~~ (2)



DECLASSIFIED PER JCS LTR OI
20 AUG. 75

~~SECRET~~

SVC NR 52 (CONTINUED)

DECLASSIFIED PER JCS LTR OF
20 AUG. 75



<u>STATION NR</u>	<u>CALL SIGN</u>	<u>STATUS</u>
28✓	M B S	MOVED TO LAS NIEVES, AGUSAN, 08 DEG 45 MIN NORTH 125 DEG 34 EAST.
29✓	M B X	09 DEG 34 MIN NORTH 125 DEG 44 MIN EAST. GIGAQUIT, SURIGAO. NO CHANGE.
30✓	M B Y	08 DEG 52 MIN NORTH 126 DEG 21 MIN EAST. TAGO, SURIGAO. NO CHANGE.
31✓	W P P	ATR4 NASIPIT PIER 08 DEG 59 MIN NORTH 125 DEG 18 MIN EAST.
32✓	V I M	BOHOL. NO CHANGE.
33✓	W P I	7TH MILITARY DISTRICT HEARD BUT NOT WORKED.
34✓	M A C	PAMBUIJAN SUR. NO CHANGE.
35	M A Q	SUITCASE SET ON SPECIAL ASSIGNMENT WITH WHEELER.
36✓	M W L	ATR4 MONCAYO, DAVAO, 07 DEG 56 MIN NORTH 126 DEG 01 MIN EAST.
37✓	M B N	HT6 CARAGA, DAVAO PROVINCE, 07 DEG 21 MIN NORTH 126 DEG 33 MIN EAST.
38✓	U A M	IN BATANGAS BUT UNHEARD FOR ONE MONTH.
39✓	U A N	IN 6TH MILITARY DISTRICT.
40✓	R E B	COTABATO. NO CHANGE.
41✓	T A R	7TH MILITARY DISTRICT. NO CHANGE.
42✓	R E C	06 DEG 01 MIN NORTH 124 DEG 37 MIN EAST. KIAMBA, COTABATO. NO CHANGE.
43✓	M W A	08 DEG 12 MIN NORTH 125 DEG 46 MIN EAST. WALOE, AGUSAN. NO CHANGE.
44✓	M W Q	3BZ BUNAWAN, AGUSAN, 08 DEG 10 MIN NORTH 125 DEG 56 MIN EAST.
45✓	I S R M	HEARD 01 MAY FOR FIRST TIME SINCE FEBRUARY. MINDORO.
46✓	W U S	08 DEG 48 MIN NORTH 125 DEG 26 MIN EAST. CENTRAL AGUSAN. NO CHANGE.

~~SECRET~~ (3)

~~SECRET~~

SVC NR 52 (CONTINUED)

<u>STATION NR</u>	<u>CALL SIGN</u>	<u>STATUS</u>
47✓	C H	LOCAL AT OLD PICK-UP SITE, 08 DEG 01 MIN NORTH 123 DEG 50 MIN EAST.
48✓	W O O	3BZ KAPALONG, DAVAO, 07 DEG 33 MIN NORTH 125 DEG 41 MIN EAST.
49✓	P G A	IN CEBU.
50✓	R I A	6TH MILITARY DISTRICT.
51✓	W G N	IN 7TH MILITARY DISTRICT.
52	C D E	IN 6TH MILITARY DISTRICT.
53✓	H V 5	6TH MILITARY DISTRICT.
54	T D 5	3BZ LORETO, AGUSAN, 08 DEG 11 MIN NORTH 125 DEG 48 MIN EAST.

STATIONS WHOSE CALL SIGNS HAVE BEEN GIVEN US BY YOU BUT HAVE NOT BEEN WORKED ARE NOT GIVEN A STATION NUMBER ON THIS LIST.

DECLASSIFIED PER JCS LTR ON
20 AUG. 75



~~SECRET~~ (4)

~~SECRET~~

PHILIPPINE FREQUENCY LIST

<u>CALL SIGN</u>	<u>SKED</u>	<u>XMTING FREQ.</u>	<u>RCV. FREQ</u>
ISRM	0115/Z	9900 KCS	8856 KCS
	1245/Z	8685 KCS	6705 KCS
	1800/Z	8685 KCS	6705 KCS
	ALTERNATE FREQUENCIES:		
		6462.5 Freq. guarded 24 hours by D J F	
		6652.5	
		6830	
		6666 Reply to guarded freq.	
		8556	
	0930/Z	8020 KCS or 4010 KCS	
	0930/Z	6900 KCS	
		6765 KCS	
FGQ	0015/Z	9900 KCS	8856 KCS
	0615/Z	9900 KCS	8856 KCS
	1215/Z	8856 KCS	6666 KCS
	1815/Z	8566 KCS	6666 KCS
MACA	0545/Z	9900 KCS	8856 KCS
	1145/Z	8685 KCS	6705 KCS
	1830/Z	8685 KCS	6705 KCS
		4010 KCS	
		6900 KCS	
		6765 KCS	
YAF	0145/Z	9900 KCS	9900 KCS
	0645/Z	9900 KCS	9900 KCS
	1045/Z	9900 KCS	9900 KCS
	1845/Z	9900 KCS	9900 KCS
MRW	1000/Z	8300 KCS?(36M)	8309 KCS
WAT	0600/Z	13,800 KCS	13,800 KCS
	1130/Z	1130/Z 6900 KCS	8309 KCS
	2300/Z	13,800 KCS	13,800 KCS
WYZB	1030/Z	7200 KCS	8309 KCS
WPI	0800/Z	8020 KCS	8309 KCS
CVA(unheard)	6:30 AM	7115 KCS	
	7:00 PM	6850 KCS	
VIM	1300/Z	6900 KCS	8309 KCS
BMTD		8020 KCS (ALT.)	
		6900 KCS	
		8020 KCS (OFF AIR)	

DECLASSIFIED PER ACS LTR OF
20 AUG. 75



~~SECRET~~

2

PHILIPPINE FREQUENCY LIST CONTINUED

<u>CALL SIGN</u>	<u>SKED</u>	<u>XMTING FREQ.</u>	<u>RCV. FREQ.</u>
6th MD TAR (COAST WATCHER)		6900 KCS	8270 KCS (XMTING FREQ _{nof} FTAW)
DEA		6250 KCS	8270 KCS
INC		6.MEGS	8270 KCS
MRA		6765 KCS	8270 KCS

NOTE: ALL SKEDS AT 45 MINUTES PAST EACH ODD HOUR FLASHES AT 0630/Z
UAN (NCS for C.W.S. 0630/Z 8330 KCS

7th MD AFD		5770 KCS	8270 KCS
RSW		8330 KCS	8270 KCS
WBA		8020 KCS	8270 KCS

NOTE: All skeds at 45 minutes past each even hour flashes at 0600/Z

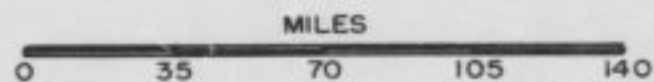
DECLASSIFIED PER ACS LTR ON
20 AUG 88



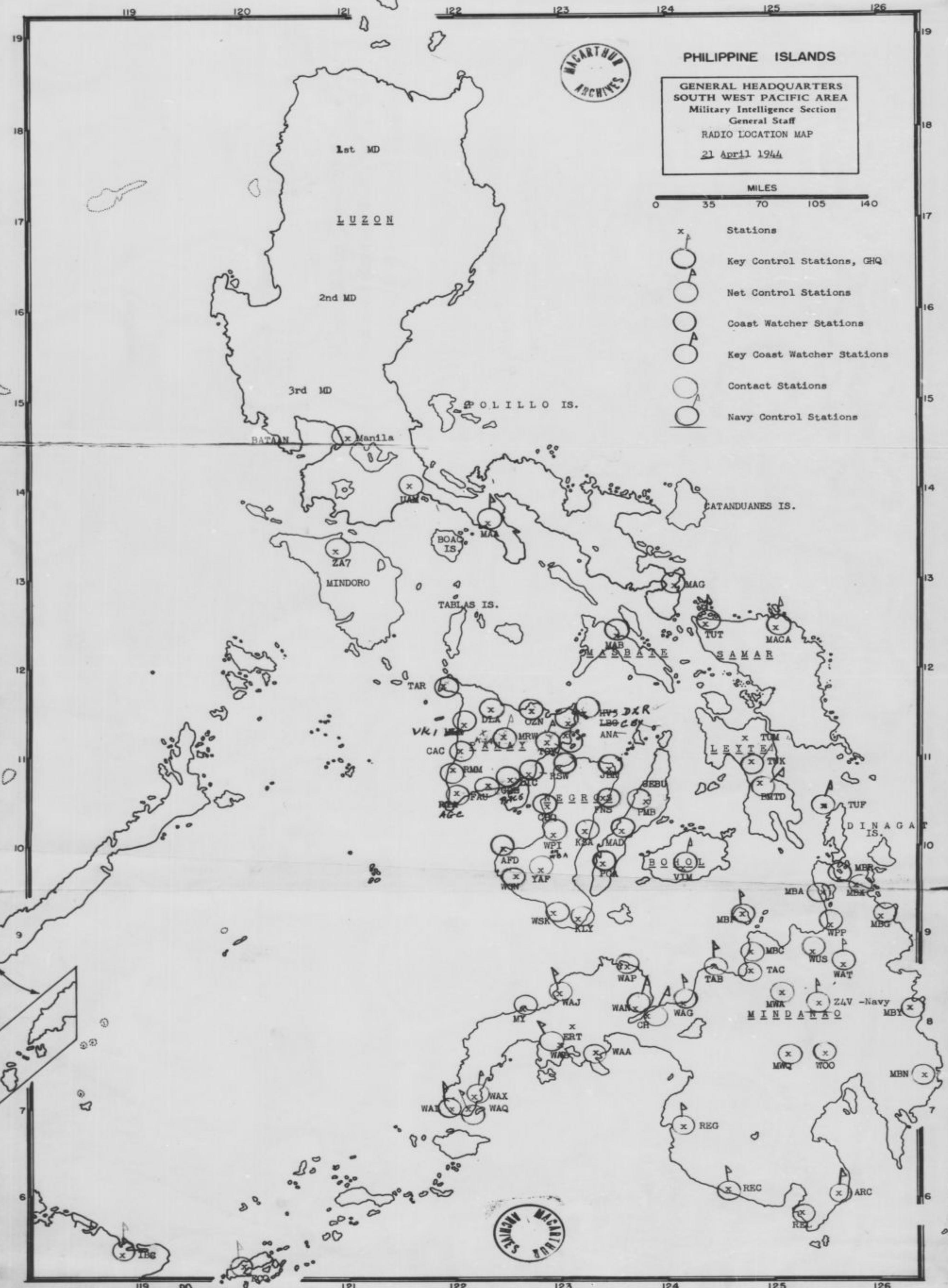


PHILIPPINE ISLANDS

GENERAL HEADQUARTERS
SOUTH WEST PACIFIC AREA
Military Intelligence Section
General Staff
RADIO LOCATION MAP
21 April 1944

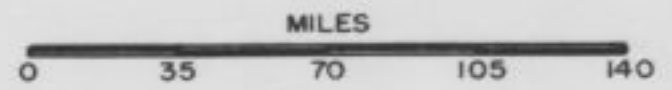


- x Stations
- Key Control Stations, GHQ
- Net Control Stations
- Coast Watcher Stations
- Key Coast Watcher Stations
- Contact Stations
- Navy Control Stations

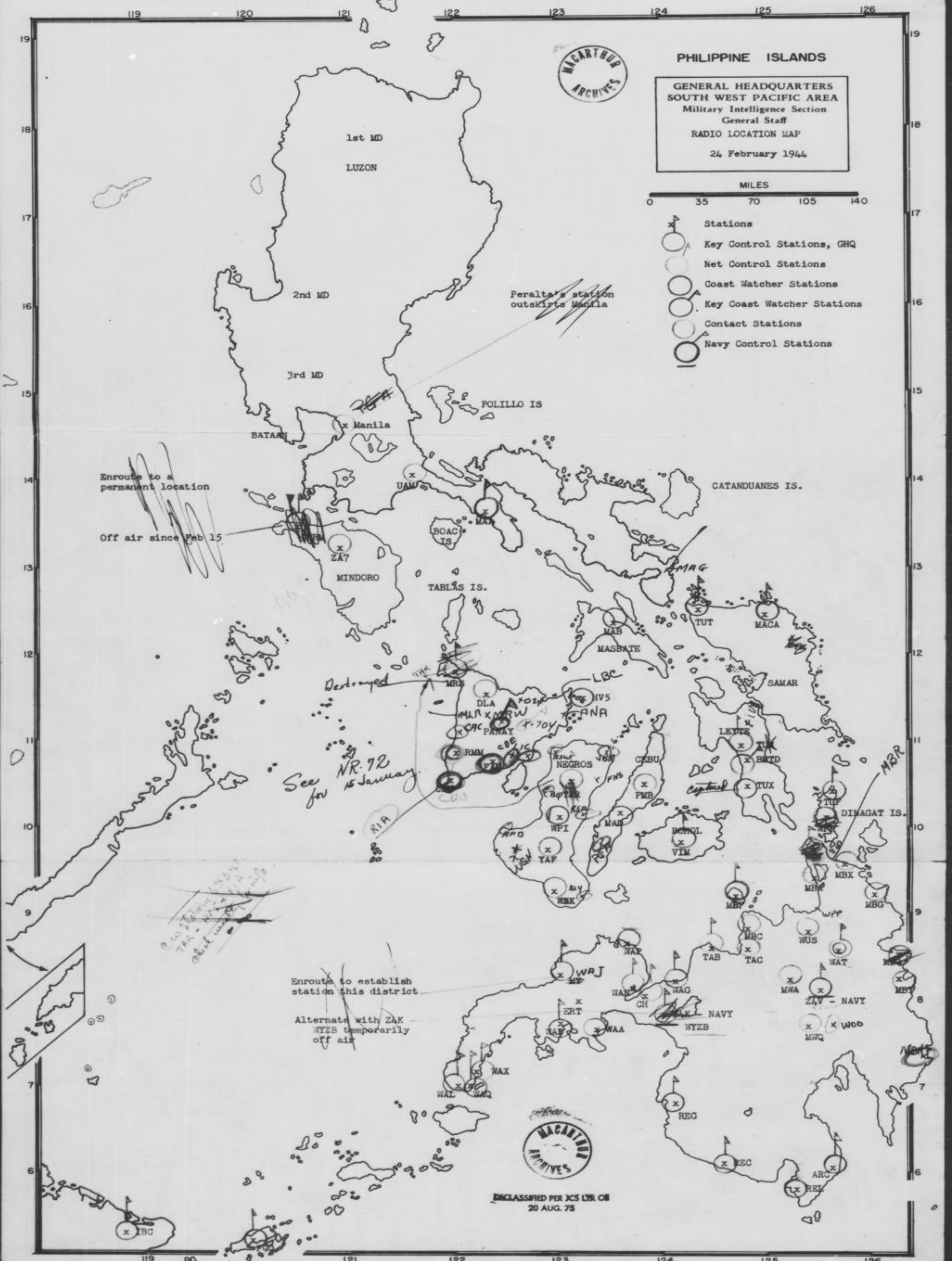


PHILIPPINE ISLANDS

GENERAL HEADQUARTERS
SOUTH WEST PACIFIC AREA
Military Intelligence Section
General Staff
RADIO LOCATION MAP
24 February 1944

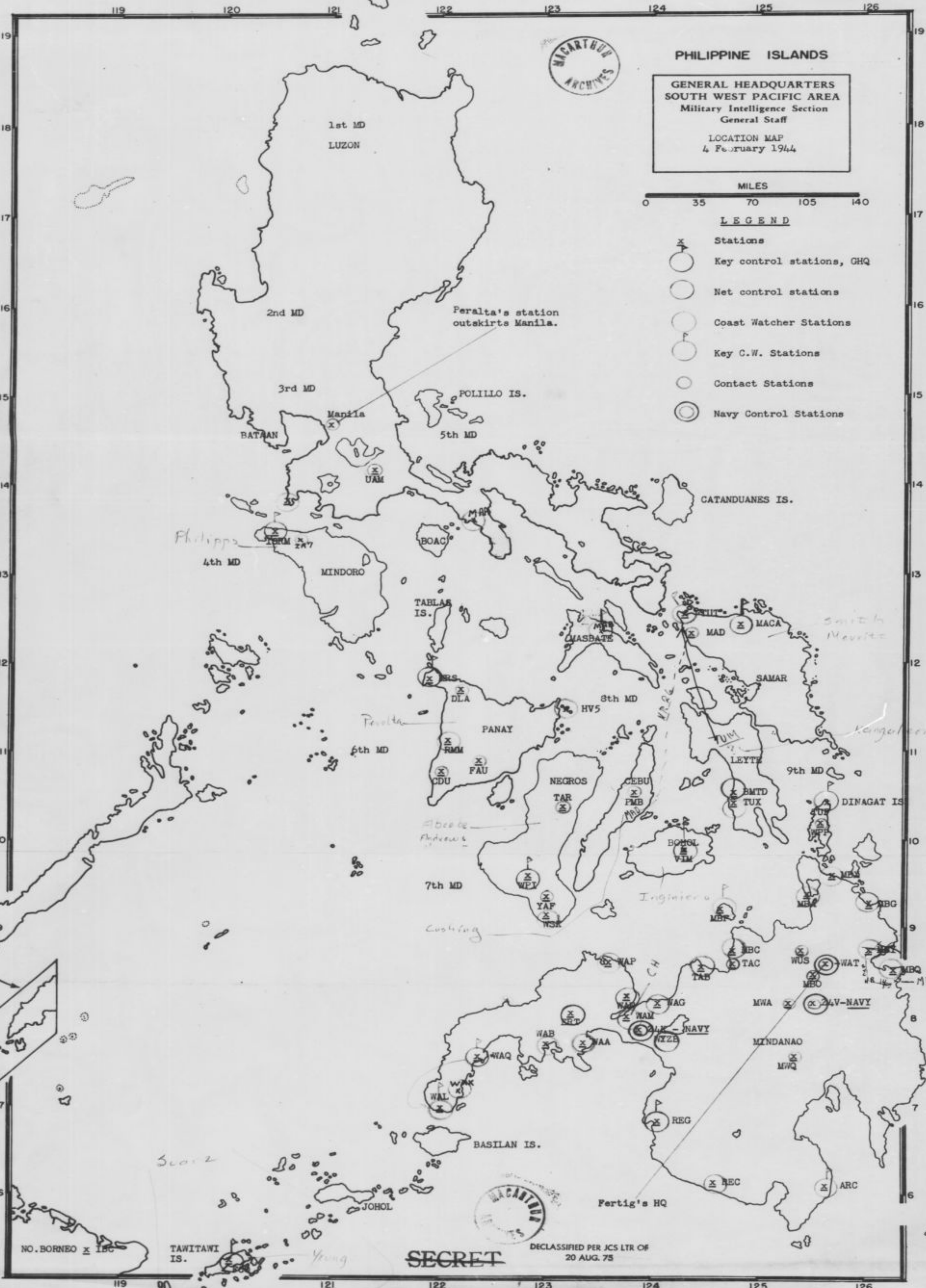


- Stations
- Key Control Stations, GHQ
- Net Control Stations
- Coast Watcher Stations
- Key Coast Watcher Stations
- Contact Stations
- Navy Control Stations



SECRET

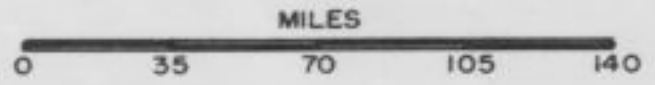
DECLASSIFIED PER JCS LTR OF 20 AUG 75



PHILIPPINE ISLANDS

GENERAL HEADQUARTERS
SOUTH WEST PACIFIC AREA
Military Intelligence Section
General Staff

LOCATION MAP
4 February 1944



LEGEND

- X Stations
- Key control stations, GHQ
- Net control stations
- Coast Watcher Stations
- Key C.W. Stations
- Contact Stations
- Navy Control Stations



SECRET

DECLASSIFIED PER JCS LTR OF 20 AUG 75

NO. BORNEO X ISC

TAWITAWI IS.

121

122

123

124

125

126

19
18
17
16
15
14
13
12
11
10
9
8
7
6

19
18
17
16
15
14
13
12
11
10
9
8
7
6

~~SECRET~~

PHILIPPINES COAST WATCHER NET



Comment by
Lt Comdr Parsons USN

At present the following points are covered by Coast Watcher stations:

1. Surigao Straits: Station is located on east coast of Panson Island and is equipped with 15 watt Telradio, and with a small ATR battery set for standby use. Lt Hemmingway is in charge. He has one American assistant, two Filipino operators, and two soldiers in his party.
2. Basilan Straits: A Coast watcher station is located on a hill about 5 kilometers east of Zamboango City. Equipment is the same as indicated in par. 1. In charge of station is Lt. LeCouve with Lt Hall as assistant (WAB station No. 13 in 10th MD, location 6° 58'N - 122° 05'E).
3. Davao Gulf: The station is located on the western coast of the Gulf. Lt Johnson is in charge. He has one officer and ten men with him. He has recently been supplied with an additional Telradio and an ATR battery set with which to install a watcher station on the eastern coast of Davao Gulf and one near Sarangani Straits (both of which to work as sub-stations and communicate only with Johnson's station.) With the additional equipment for the Davao area, the coverage will be more complete.
4. Cotabato: At Port Lebak is a useful watcher station. In charge is a Filipino Officer six men. The equipment has recently been replaced with a Telradio and an ATR.
5. Western Zamboanga: Just south of Sindangan on the western bulge of Mindanao a watcher station has recently be placed. Observation of ship movements toward the Mindanao Sea from Borneo should be practicable at this point. An American officer has been placed in charge. He has a Telradio and also emergency equipment.
6. Mindanao Sea: On the North coast of Camiguin Island to the west of Manbajao. Lt Thomas has installed and operates a watcher station. He has a Telradio and also emergency equipment.

Stations 1 to 6 are within the 10th Mil District (Pertig) Mindanao.

7. San Bernardino Straits: Captain Jurika installed a watcher station at this important site in Nov/42. He placed an American officer in charge and left a party of Filipino operators. His equipment there consists of a Telradio with no standby equipment.

Major Smith is now enroute to the site with a large party and ample equipment to install further radio sets and arrange for a more complete coverage (both sides of the straits.)

8. Verde Island Passage: Apo East Passage: Party headed by Major Phillips recently established coast watcher control and sub-stations in area of Northern Mindoro, to cover these two strategic points. His equipment consists of an NEI set capable of reaching SWPA and three smaller sets with which to establish a net of stations in the area. He is in regular contact with the US.Navy control stations Z4K and Z4V.

9. Sibutu Passage: This entrance to Philippine waters until recently was covered by a party in charge of Capt Hamner. Due to enemy action the coverage has been lost. Plans are now under way to re-establish the coverage. When this is done, coverage of the strategically important Balaboc Straits will be included.

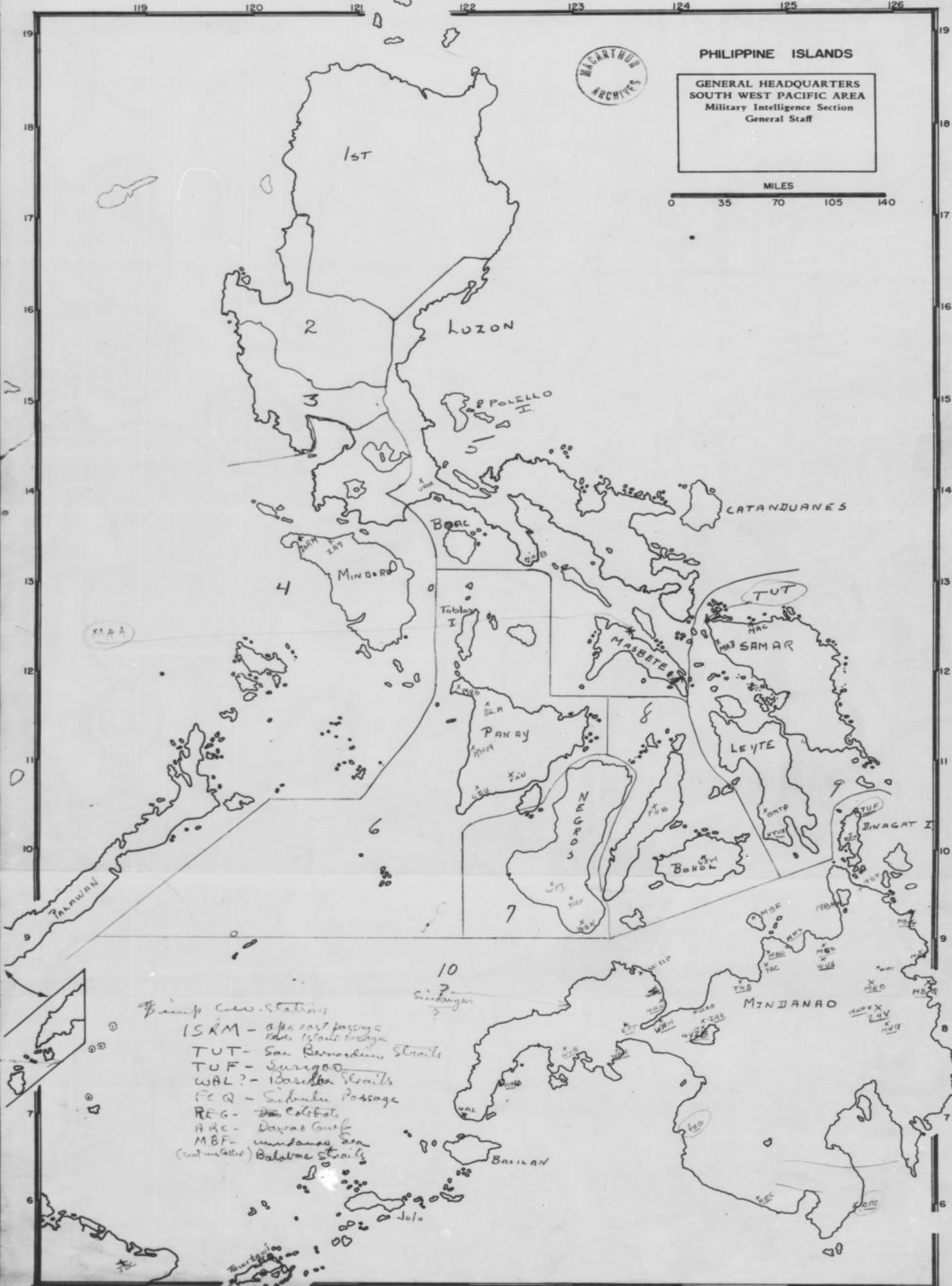
10. Plans are underway for sending parties to Bjeador Light, East Coast Luzon, Bondoc Peninsula for the purpose of establishing additional Coast Watcher Stations.

~~SECRET~~



PHILIPPINE ISLANDS

GENERAL HEADQUARTERS
SOUTH WEST PACIFIC AREA
Military Intelligence Section
General Staff



- Principal sea stations*
- ISRM - open coast passages
 - TUT - San Bernardino Straits
 - TUF - Surigao
 - WAL? - Basilan Straits
 - FCQ - Sibuyan Passage
 - REG - ~~the~~ Calabate
 - ARC - Davao Gulf
 - MBF - ~~Mindanao~~ Balabac Straits





	FEB 6	FEB 14	FEB 20	FEB 27	MAR 6	MAR 11	MAR 19	MAR 26	APR 2	APR 9	APR 16
F TUK											
VP TUM				0							
G TUT		U	U	R MACA	R MACA	R MACA	R MACA	R MACA	R MACA	R MACA	
VP TUX	0	0		0	0	1	1	0	D	D	
F UAN				0	C	0	0	0	0	0	0
NR UAM	RS	RS	RS	RS ^M	RS	RS	0	0	RS	RS	U
ERVIM	5	15	10	8	7	4	4	12	3	4	7
VP WAA					0						
F WAB	0	0		0		0	0	0	0		PHRU ERT
F WAG	2		1	1	R	R ERT	R ERT	0	0	U	U
G WAJ									1	3	4
VP WAL	1				2		R ERT	1	0		U ERT
VP WAM	R										
VP WAP	0		1	M	+F	R ERT	R ERT	0	0		0
ER WAQ			11	3	3		2	10	7	15	8
G WPI			C	0	R KAZ	0	0	U	U	2	U
G WPP							2			1	
VP WPN											
WGN											0
VP YAF					1						

E - Excellent
 G - Good
 F - Fair
 VP - Very Poor
 NR - Not Reported

D - DESTROYED
 M - MOVING
 U - Unheard
 C - Contacted - no report
 + - traveling station
 +F - technical Failure
 RS - Radio silence for reason
 R - Relayed traffic
 Ae - alternate call letter
 O - reported no sightings

evl



	FEB 6	FEB 14	FEB 20	FEB 27	MAR 6	MAR 11	MAR 19	MAR 26	APRIL 2	APRIL 9	APRIL 16
ER ARC	0	0	2	2	2	2	2	3	6	8	1
NR AUM					AC TUK						
NR BAX	← Not op →						3	0		U	changed to WGN
F CDE	1						1	0	C	0	
VPR CH	1	1	1	1	1	0		U	0	R ERT	U
F ERT				M			1				Delays
F FCQ					3	2	0				
F HV5							U	U	0	U	2
NR ISRM	9	16	1					0			U
G MAA	3				R MACA	R MACA	R MACA	R MACA	R MACA	R MACA	R MACA
G MAB	1				R MACA	R MACA	R MACA	R MACA	R MACA	R MACA	R MACA
ER MACA	1	23	14	13	7	5	13	3	3	2	14
F MBA	1	0	0	0	0	0	1	0	0	0	0
VPR MBC	0	0			0					0	1
F MBF	0	0	0	0	0	0	0	1	0	0	1
G MBG		0		1		0	0	0	0	3	1
F MBN						0	0	0	0	0	2
G MBR				1	1	0	0	0	0	2	0
F MBX	0	0	0	0	0	0	0	0	0	0	0
G MBY	0	0	1	0	0	0	0	0	0	2	1
NR MY	1	1	1	1	0	1	1	0	1	0	0
ER PGA							0	0	0	6	8
ER REC	4		2	2	0	2	4	1	2	1	0
ER REG	2		3	2	1	2	0	0	0	2	0
ER REL			4	0	6	2	13	10	U	3	3
G RIA							0	0	0	2	2
ER TAB	0		1	2	3	2	0	1	0	1	2
VP TAC					1						
F TAR	0	0	C	0	0	0	0	0	0	0	0
F TUF	1	0		1	C	0	0	0	0	0	2